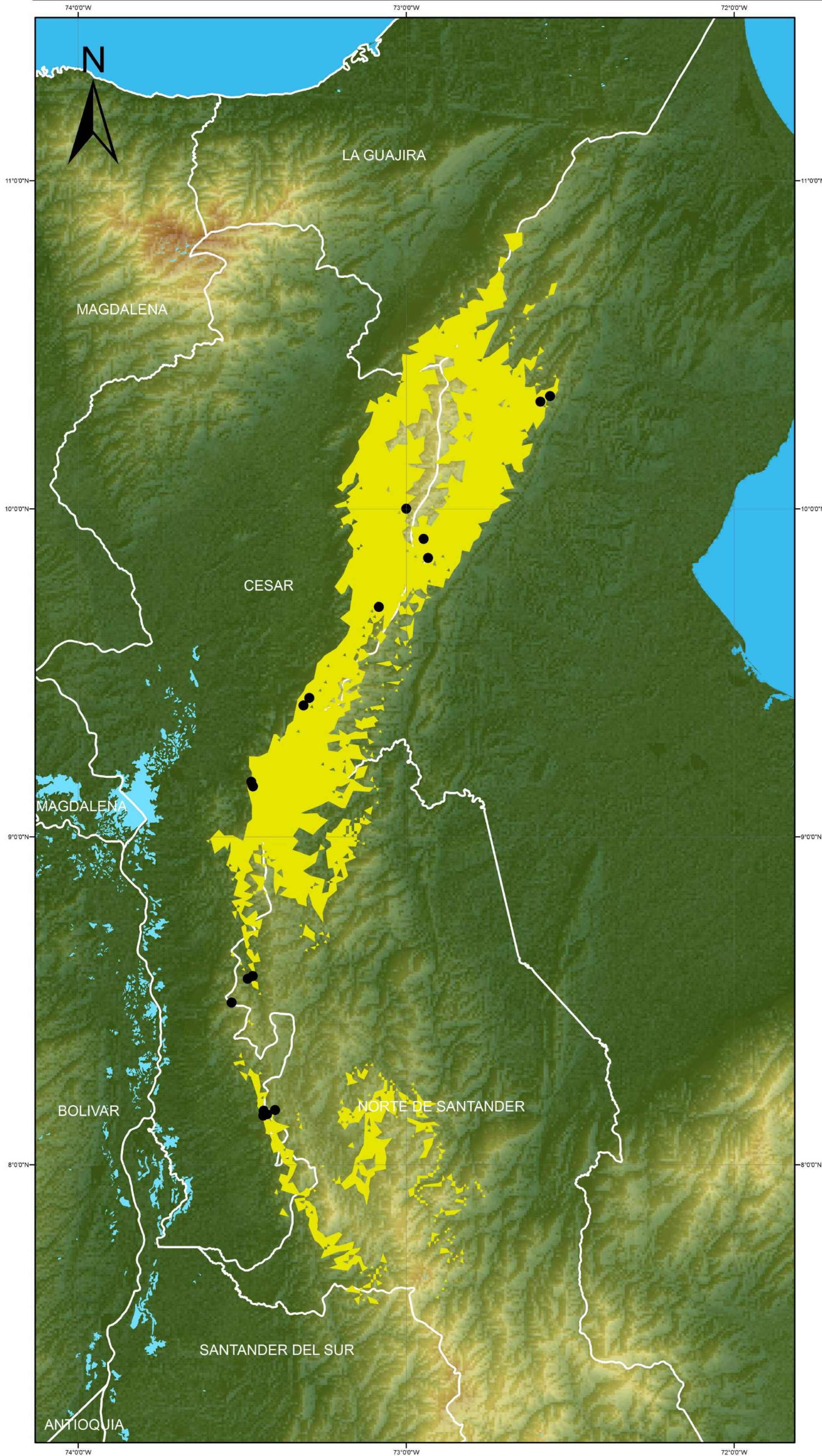


CARTOGRAPHIC GUIDE OF DISTRIBUTION AND CONSERVATION STATUS OF PYRRHURA PARAKEETS IN COLOMBIA



Memorandum of agreement 0002 between SELVA, research for conservation in the neotropics, Strunden-Papageien-Stiftung (SPS) a foundation inside the Zoologische Gesellschaft für Arten und Populationsschutz (ZGAP) and Fonds für bedrohte Papageien (FbP).

Extent of occurrence of Tood's Parakeet in the North-eastern Andes of Colombia

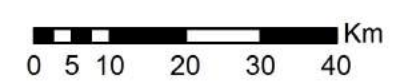
Prepared by:

Paez-Ortiz C.A.
Botero-Deladillo E.

Legend:

- Point locality data
- Extent of Occurrence

Escala: 1:1.000.000

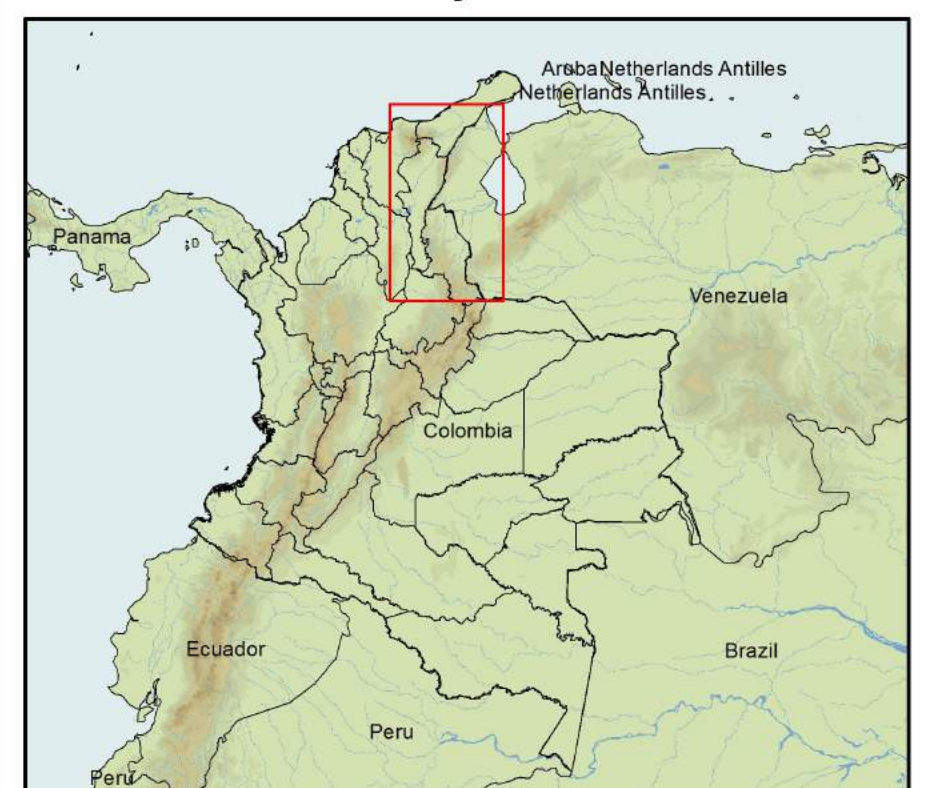


Projection: GCS-WGS-1984

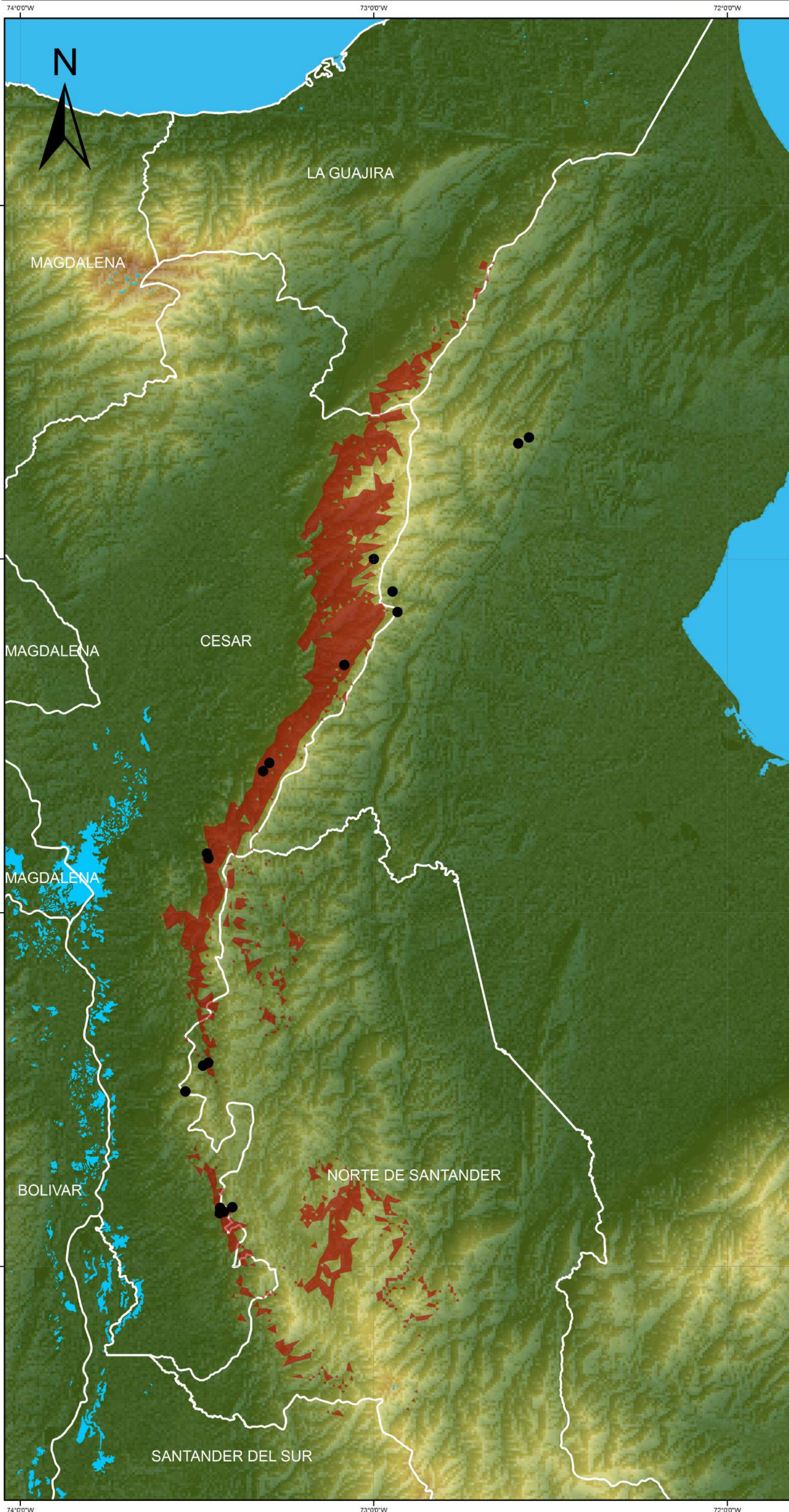
References:

- IGAC 2007: Base cartográfica de Colombia 1:500.000
- Jarvis, A., H.I. Reuter, A. Nelson, E. Guevara, 2008, Hole-filled SRTM for the globe Version 4, available from the CGIAR-CSI SRTM 90m Database: <http://srtm.csi.cgiar.org>.
- Botero-Delgadillo E., C. A. Paez-Ortiz & N. Bayly. 2011. (In press). Biogeography and conservation of Andean and Trans-Andean populations of Pyrrhura parakeets in Colombia: Modelling geographic distributions to identify independent conservation units

Study Area



CARTOGRAPHIC GUIDE OF DISTRIBUTION AND CONSERVATION STATUS OF PYRRHURA PARAKEETS IN COLOMBIA



Memorandum of agreement 0002 between SELVA, research for conservation in the neotropics, Strunden-Papageien-Stiftung (SPS) a foundation inside the Zoologische Gesellschaft für Arten und Populationsschutz (ZGAP) and Fonds für bedrohte Papageien (FbP).

Area of transformed habitat for Tood's Parakeet in the North-eastern Andes of Colombia

Prepared by:

Paez-Ortiz C.A.
Botero-Deladillo E.

Legend:

- Point locality data
- ▬ Habitat Loss

Escala: 1:964.476



Projection: GCS-WGS-1984

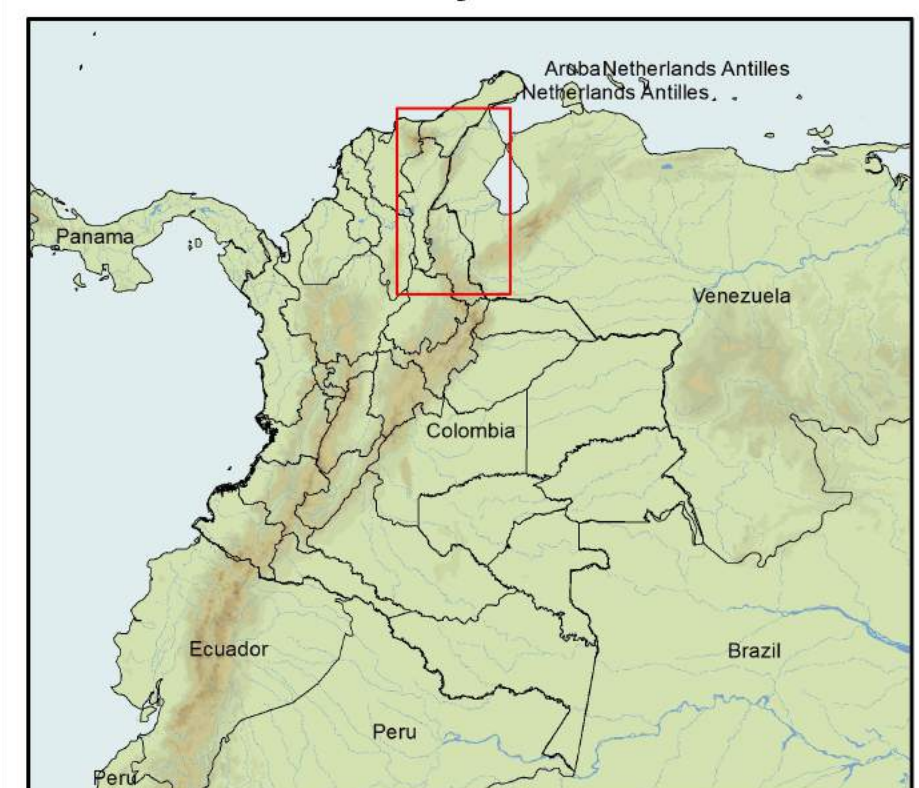
References:

IGAC 2007: Base cartográfica de Colombia 1:500.000

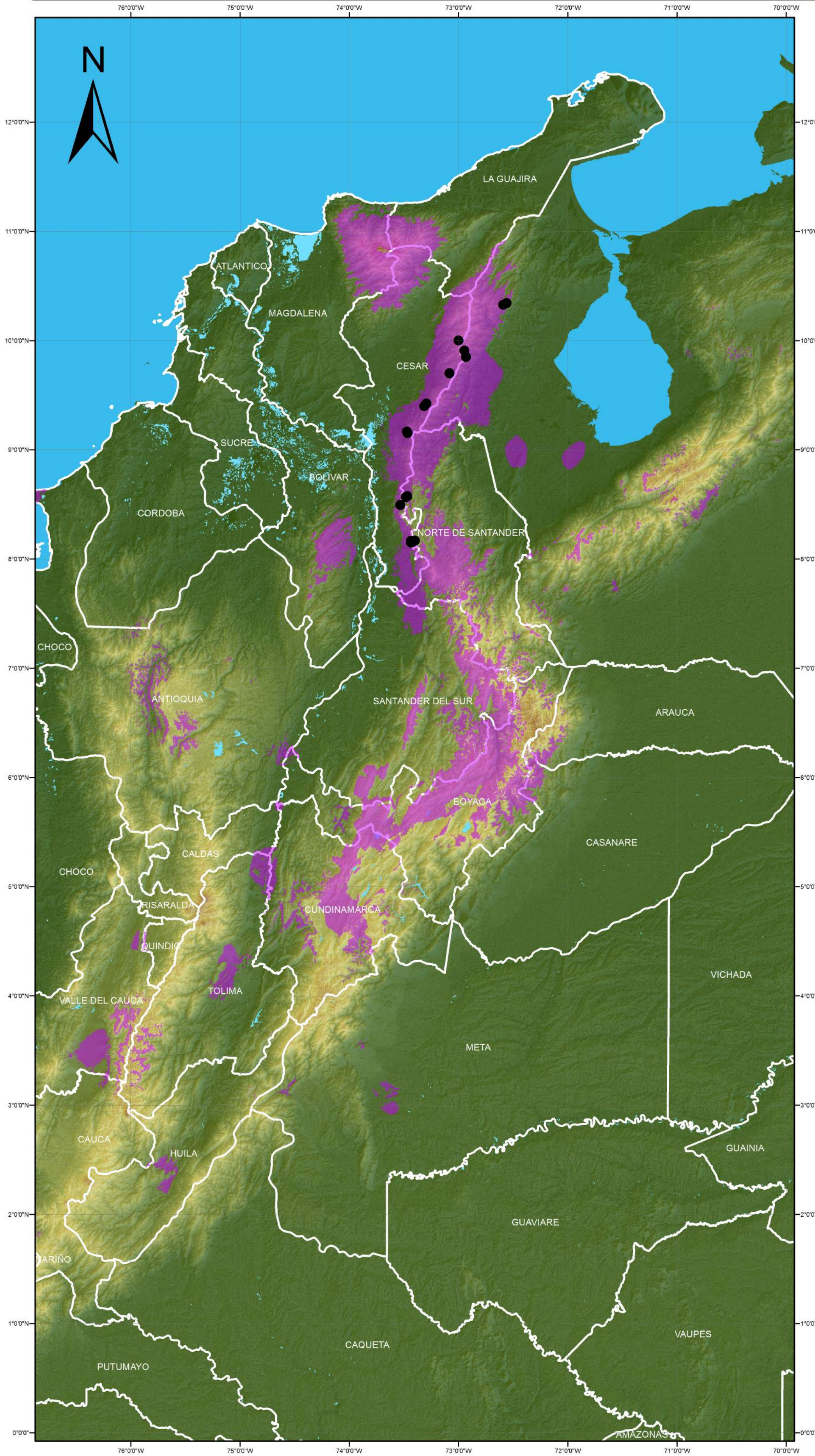
Jarvis, A., H.I. Reuter, A. Nelson, E. Guevara, 2008, Hole-filled SRTM for the globe Version 4, available from the CGIAR-CSI SRTM 90m Database: <http://srtm.csi.cgiar.org>.

Botero-Delgadillo E., C. A. Paez-Ortiz & N. Bayly. 2011. (In press). Biogeography and conservation of Andean and Trans-Andean populations of Pyrrhura parakeets in Colombia: Modelling geographic distributions to identify independent conservation units

Study Area



CARTOGRAPHIC GUIDE OF DISTRIBUTION AND CONSERVATION STATUS OF PYRRHURA PARAKEETS IN COLOMBIA



Memorandum of agreement 0002 between SELVA, research for conservation in the neotropics, Strunden-Papageien-Stiftung (SPS) a foundation inside the Zoologische Gesellschaft für Arten und Populationsschutz (ZGAP) and Fonds für bedrohte Papageien (FbP).

Maximum potential distribution of Tood's Parakeet in the North-eastern Andes of Colombia

Prepared by:
Paez-Ortiz C.A.
Botero-Deladillo E.

Legend:

- Point locality data
- Maximum potential distribution

Escala: 1:3.000.000
0 15 30 60 90 120 Km

Projection: GCS-WGS-1984

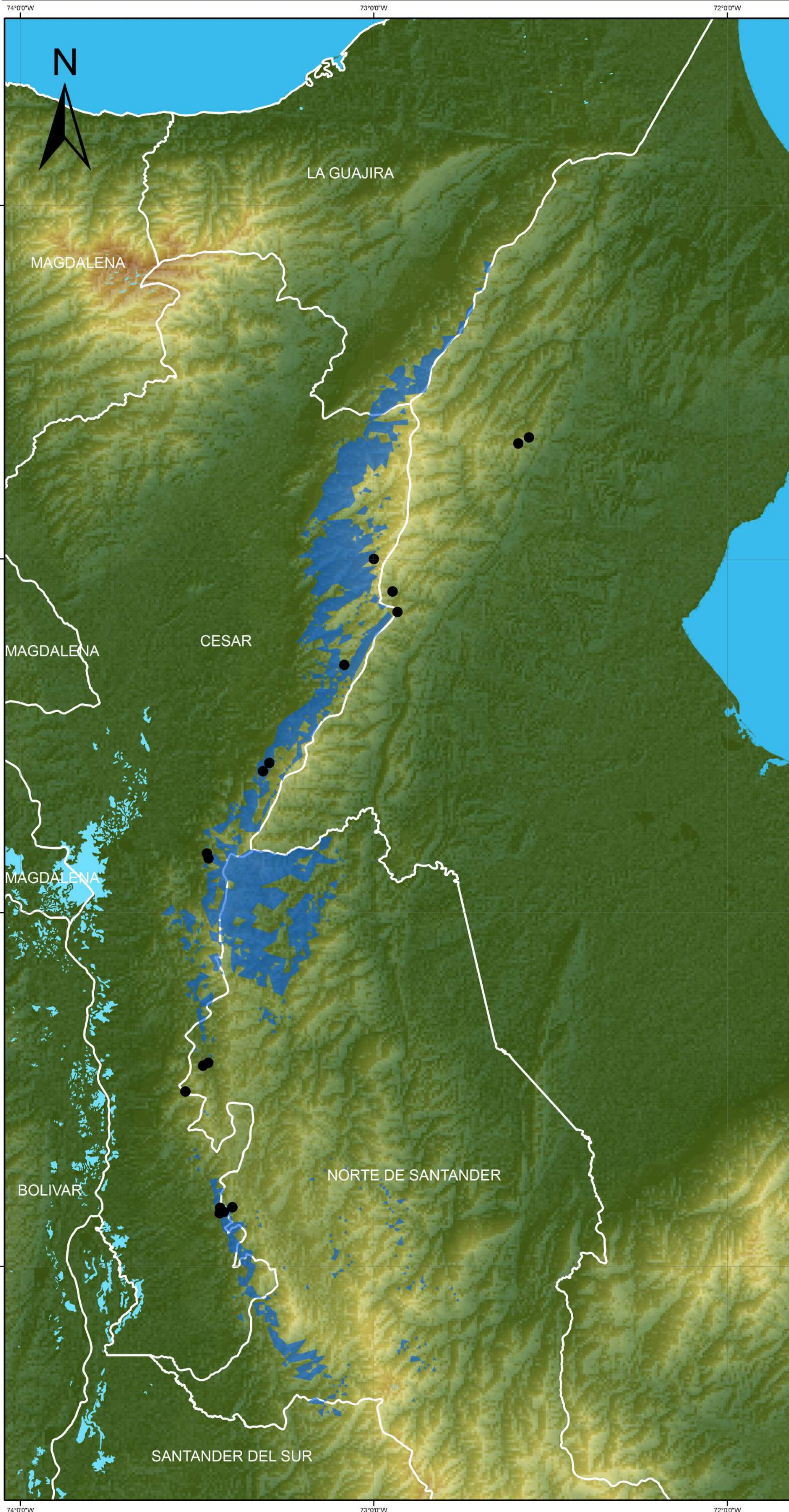
References:

- IGAC 2007: Base cartográfica de Colombia 1:500.000
- Jarvis, A., H.I. Reuter, A. Nelson, E. Guevara, 2008, Hole-filled SRTM for the globe Version 4, available from the CGIAR-CSI SRTM 90m Database: <http://srtm.csi.cgiar.org>.
- Botero-Delgadillo E., C. A. Paez-Ortiz & N. Bayly. 2011. (In press). Biogeography and conservation of Andean and Trans-Andean populations of Pyrrhura parakeets in Colombia: Modelling geographic distributions to identify independent conservation units

Study Area



CARTOGRAPHIC GUIDE OF DISTRIBUTION AND CONSERVATION STATUS OF PYRRHURA PARAKEETS IN COLOMBIA



Memorandum of agreement 0002 between SELVA, research for conservation in the neotropics, Strunden-Papageien-Stiftung (SPS) a foundation inside the Zoologische Gesellschaft für Arten und Populationsschutz (ZGAP) and Fonds für bedrohte Papageien (FbP).

Area of occupancy of Tood's Parakeet in the North-eastern Andes of Colombia

Prepared by:

Paez-Ortiz C.A.
Botero-Deladillo E.

Legend:

-  Point locality data
-  Area of occupancy

Escala: 1:964.476



Projection: GCS-WGS-1984

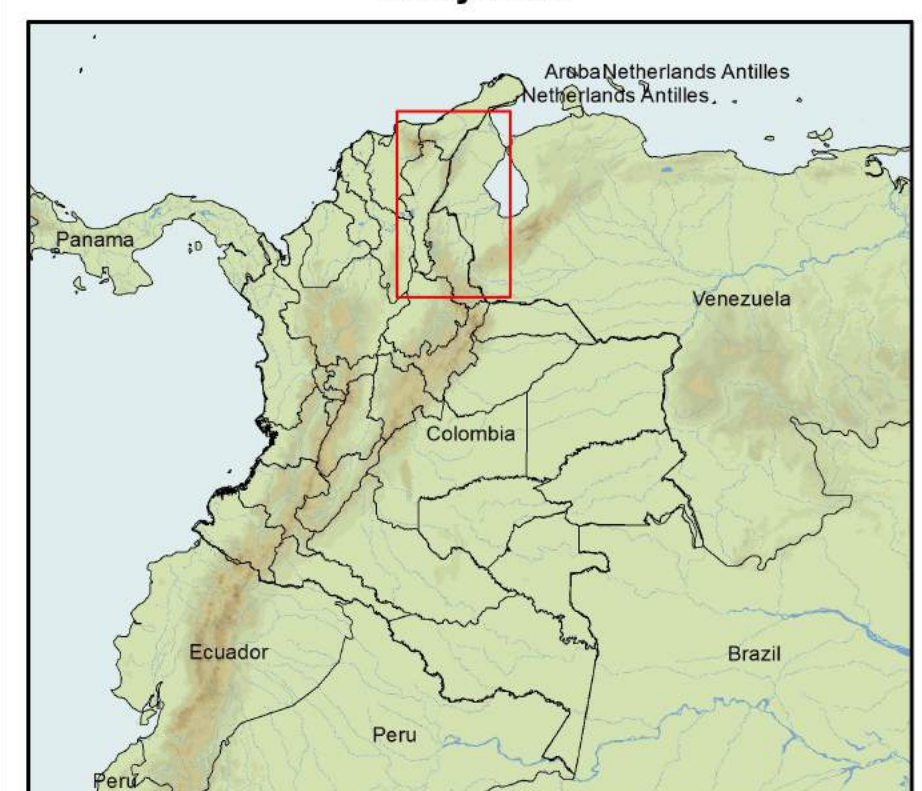
References:

IGAC 2007: Base cartográfica de Colombia 1:500.000

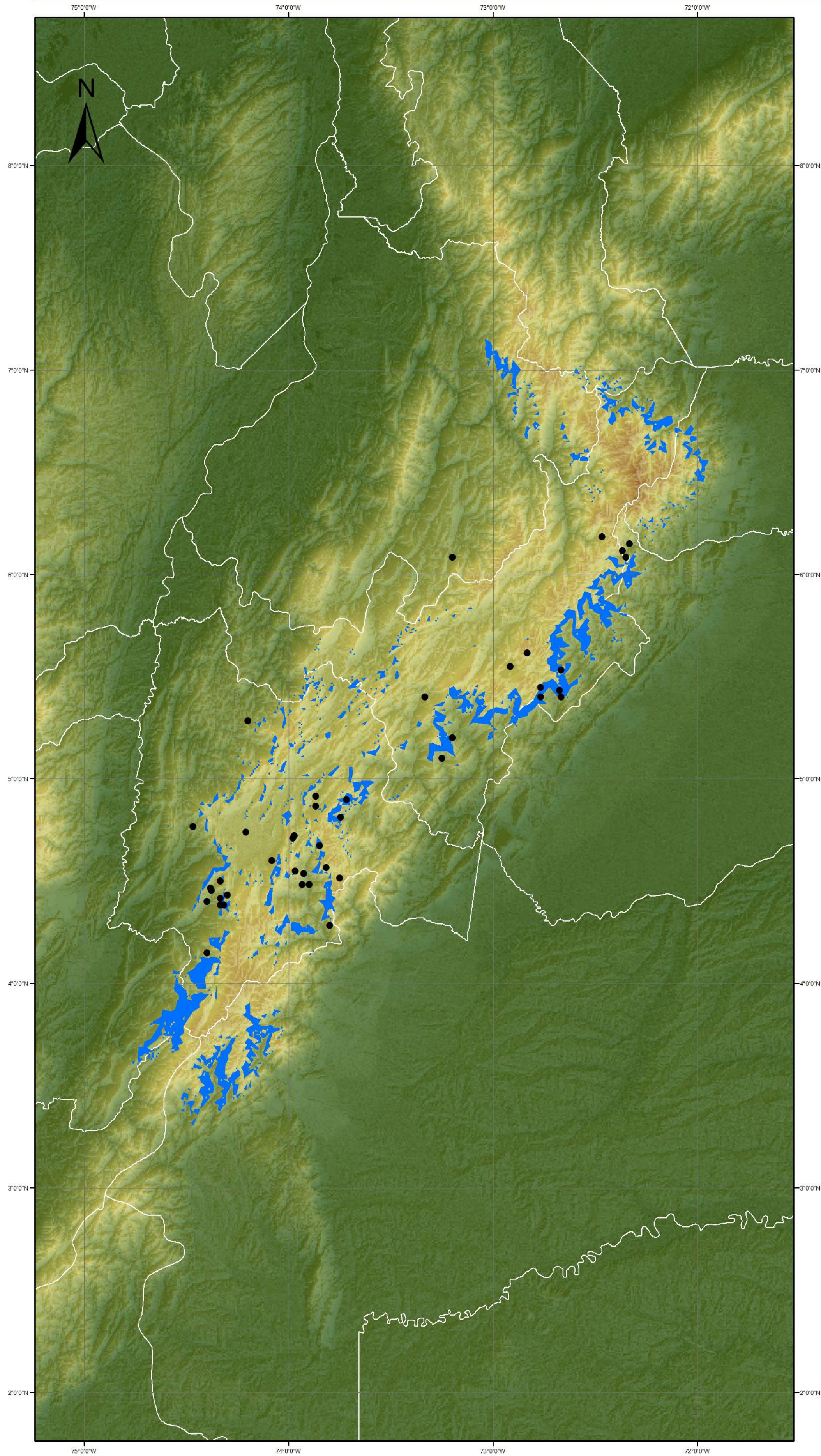
Jarvis, A., H.I. Reuter, A. Nelson, E. Guevara, 2008, Hole-filled SRTM for the globe Version 4, available from the CGIAR-CSI SRTM 90m Database: <http://srtm.csi.cgiar.org>.

Botero-Delgadillo E., C. A. Paez-Ortiz & N. Bayly. 2011. (In press). Biogeography and conservation of Andean and Trans-Andean populations of Pyrrhura parakeets in Colombia: Modelling geographic distributions to identify independent conservation units

Study Area



CARTOGRAPHIC GUIDE OF DISTRIBUTION AND CONSERVATION STATUS OF PYRRHURA PARAKEETS IN COLOMBIA



Memorandum of agreement 0002 between SELVA, research for conservation in the neotropics, Strunden-Papageien-Stiftung (SPS) a foundation inside the Zoologische Gesellschaft für Arten und Populationsschutz (ZGAP) and Fonds für bedrohte Papageien (FbP).

Area of occupancy of Flame-winged Parakeet in Colombia

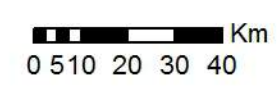
Prepared by:

Paez-Ortiz C.A.
Botero-Deladillo E.

Legend:

- Point locality data
- Area of occupancy

Escala: 1:1.601.695



Projection: GCS-WGS-1984

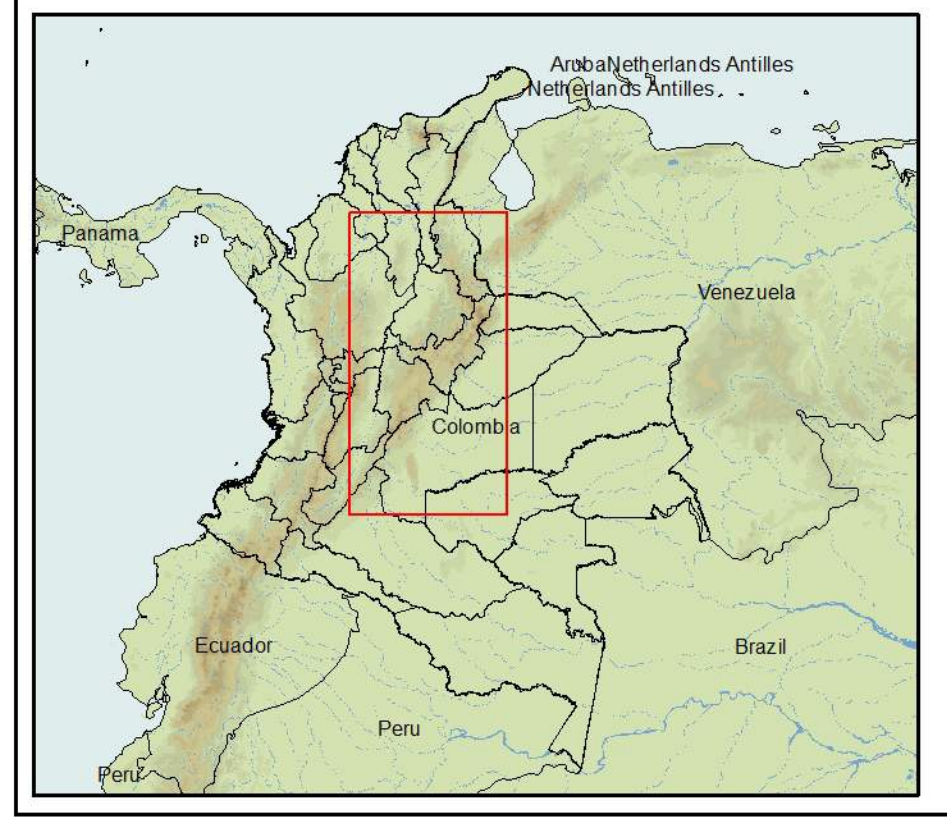
References:

IGAC 2007: Base cartográfica de Colombia 1:500.000

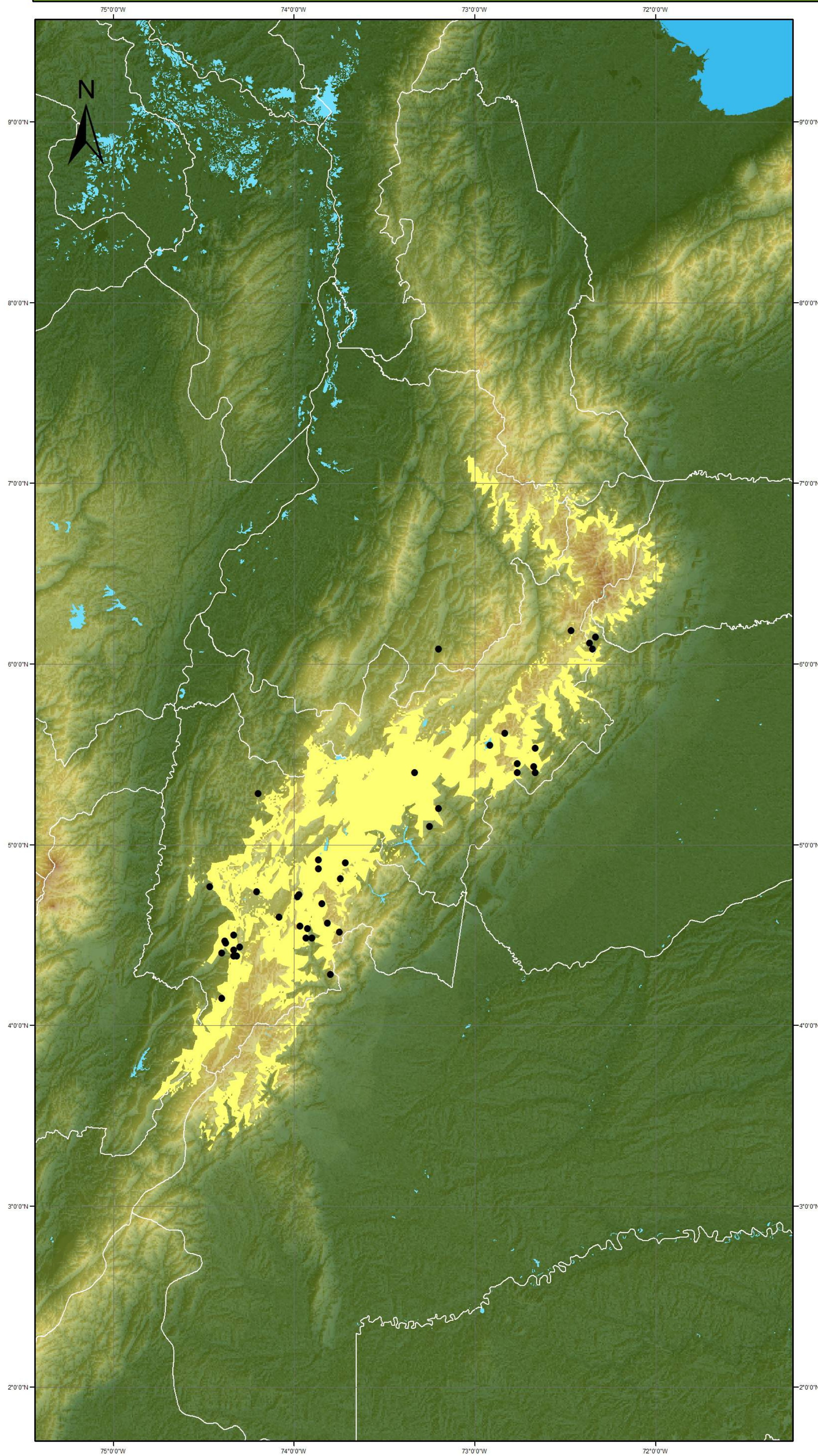
Jarvis, A., H.I. Reuter, A. Nelson, E. Guevara, 2008, Hole-filled SRTM for the globe Version 4, available from the CGIAR-CSI SRTM 90m Database: <http://srtm.csi.cgiar.org>.

Botero-Delgadillo E., C. A. Paez-Ortiz & N. Bayly. 2011. (In press). Biogeography and conservation of Andean and Trans-Andean populations of Pyrrhura parakeets in Colombia: Modelling geographic distributions to identify independent conservation units

Study Area



CARTOGRAPHIC GUIDE OF DISTRIBUTION AND CONSERVATION STATUS OF PYRRHURA PARAKEETS IN COLOMBIA



Memorandum of agreement 0002 between SELVA, research for conservation in the neotropics, Strunden-Papageien-Stiftung (SPS) a foundation inside the Zoologische Gesellschaft für Arten und Populationsschutz (ZGAP) and Fonds für bedrohte Papageien (FbP).

Extent of occurrence of Flame-winged Parakeet in Colombia

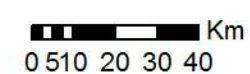
Prepared by:

Paez-Ortiz C.A.
Botero-Deladillo E.

Legend:



Escala: 1:1.810.169

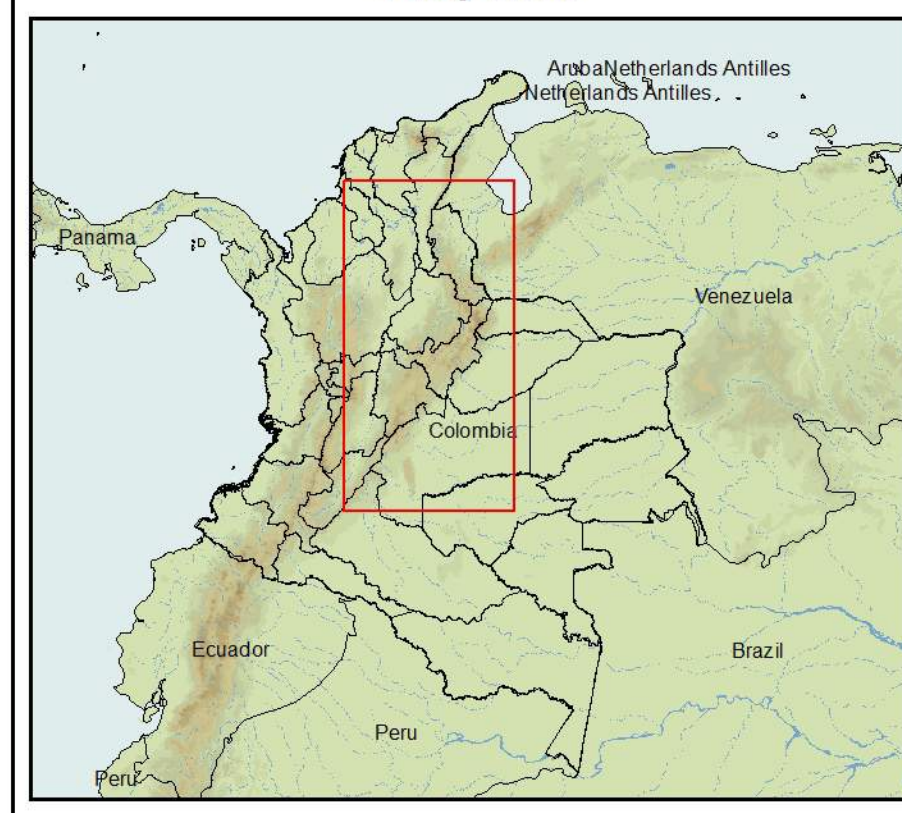


Projection: GCS-WGS-1984

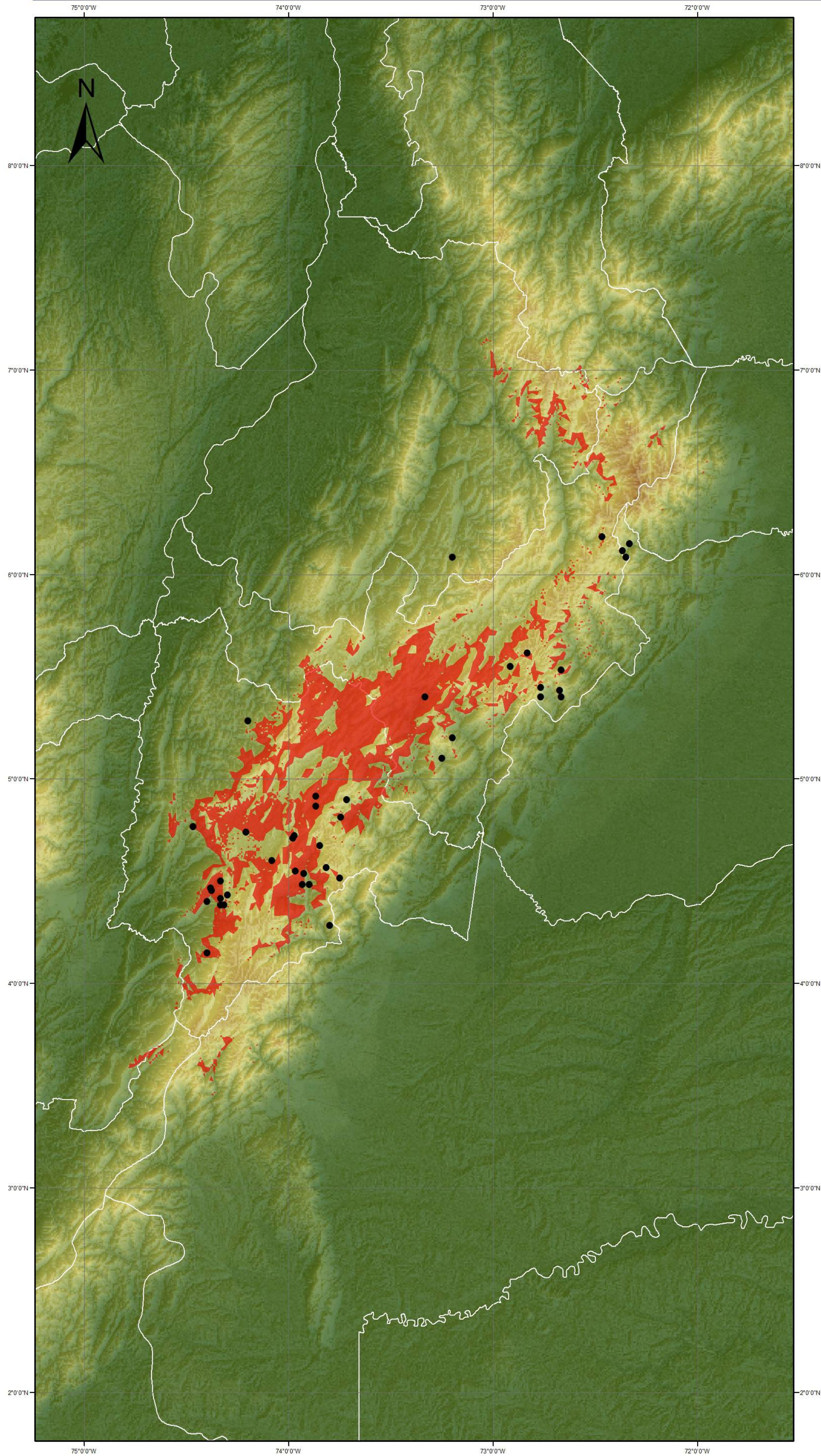
References:

- IGAC 2007: Base cartográfica de Colombia 1:500.000
- Jarvis, A., H.I. Reuter, A. Nelson, E. Guevara, 2008, Hole-filled SRTM for the globe Version 4, available from the CGIAR-CSI SRTM 90m Database: <http://srtm.csi.cgiar.org>.
- Botero-Delgadillo E., C. A. Paez-Ortiz & N. Bayly. 2011. (In press). Biogeography and conservation of Andean and Trans-Andean populations of Pyrrhura parakeets in Colombia: Modelling geographic distributions to identify independent conservation units

Study Area



CARTOGRAPHIC GUIDE OF DISTRIBUTION AND CONSERVATION STATUS OF PYRRHURA PARAKEETS IN COLOMBIA



Memorandum of agreement 0002 between SELVA, research for conservation in the neotropics, Strunden-Papageien-Stiftung (SPS) a foundation inside the Zoologische Gesellschaft für Arten und Populationsschutz (ZGAP) and Fonds für bedrohte Papageien (FbP).

Area of transformed habitat of Flame-winged Parakeet in Colombia

Prepared by:

Paez-Ortiz C.A.
Botero-Deladillo E.

Legend:

● Point locality data
— Area of transformed habitat

Escala: 1:1.601.695

0 5 10 20 30 40 Km

Projection: GCS-WGS-1984

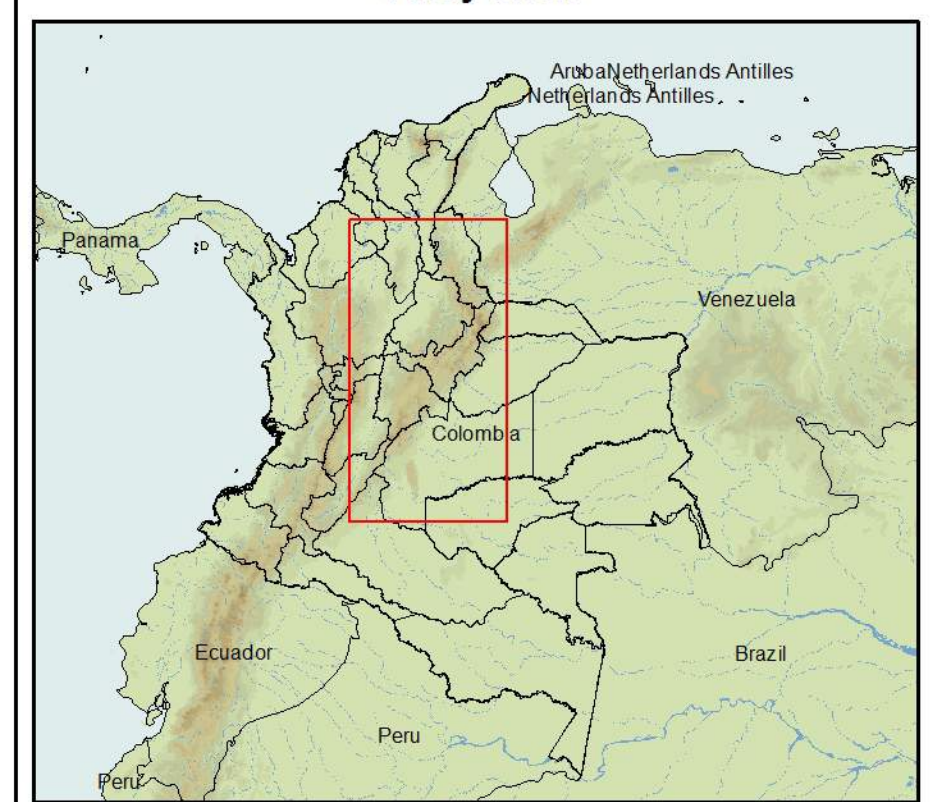
References:

IGAC 2007: Base cartográfica de Colombia 1:500.000

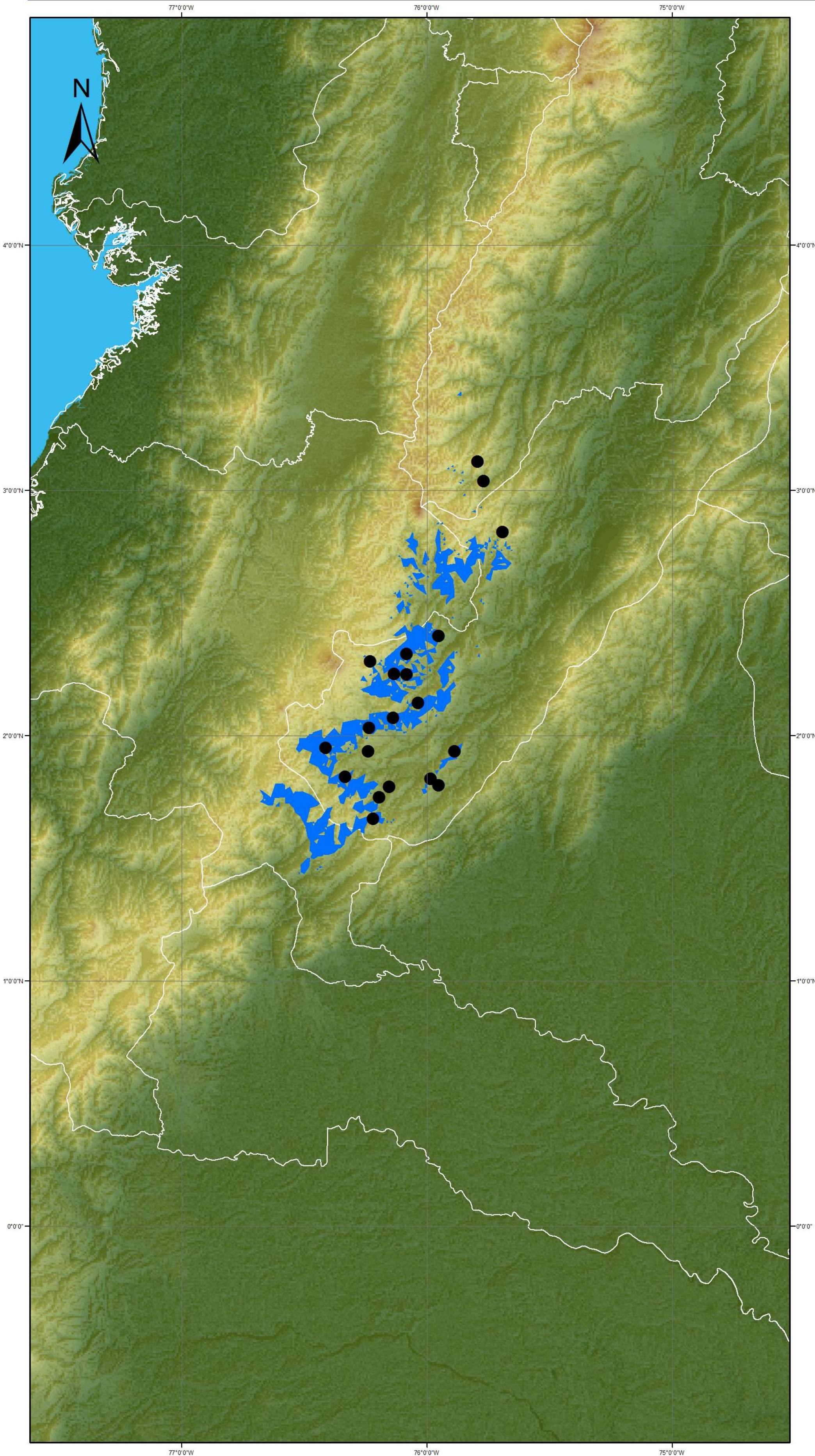
Jarvis, A., H.I. Reuter, A. Nelson, E. Guevara, 2008, Hole-filled SRTM for the globe Version 4, available from the CGIAR-CSI SRTM 90m Database: <http://srtm.csi.cgiar.org>.

Botero-Delgadillo E., C. A. Paez-Ortiz & N. Bayly. 2011. (In press). Biogeography and conservation of Andean and Trans-Andean populations of Pyrrhura parakeets in Colombia: Modelling geographic distributions to identify independent conservation units

Study Area



CARTOGRAPHIC GUIDE OF DISTRIBUTION AND CONSERVATION STATUS OF PYRRHURA PARAKEETS IN COLOMBIA



Memorandum of agreement 0002 between SELVA, research for conservation in the neotropics, Strunden-Papageien-Stiftung (SPS) a foundation inside the Zoologische Gesellschaft für Arten und Populationsschutz (ZGAP) and Fonds für bedrohte Papageien (FbP).

Area of occupancy of Maroon-tailed Parakeet in Colombia

Prepared by:

Paez-Ortiz C.A.
Botero-Deladillo E.

Legend:

● Point locality data
— Area of occupancy

Escala: 1:1.337.219

0 5 10 20 30 40 Km

Projection: GCS-WGS-1984

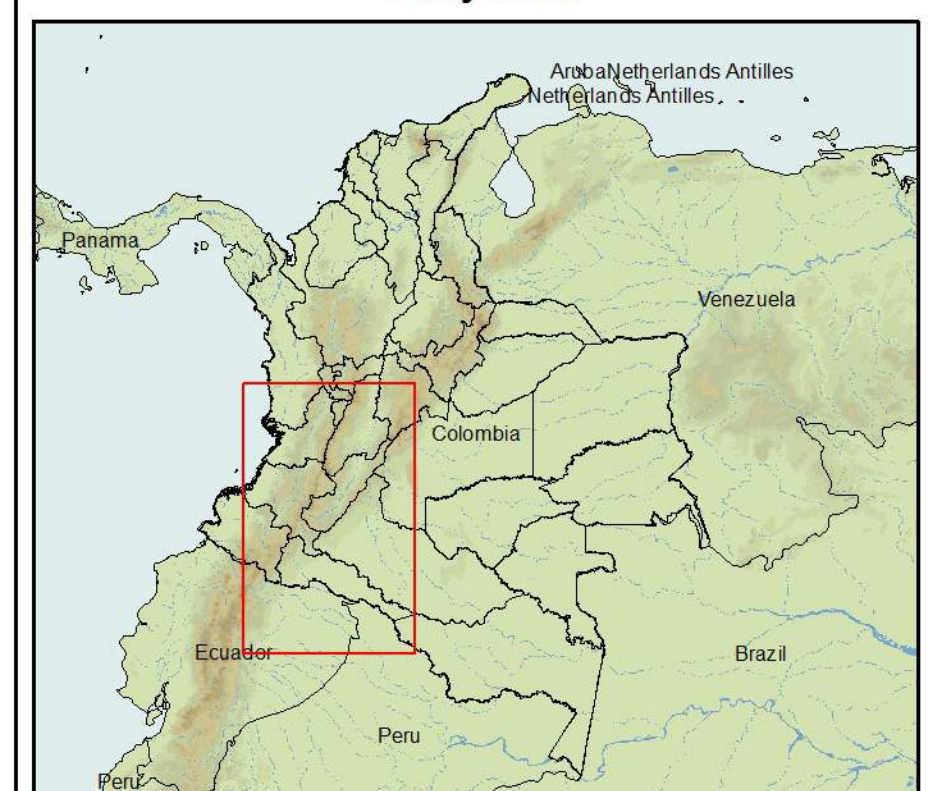
References:

IGAC 2007: Base cartográfica de Colombia 1:500.000

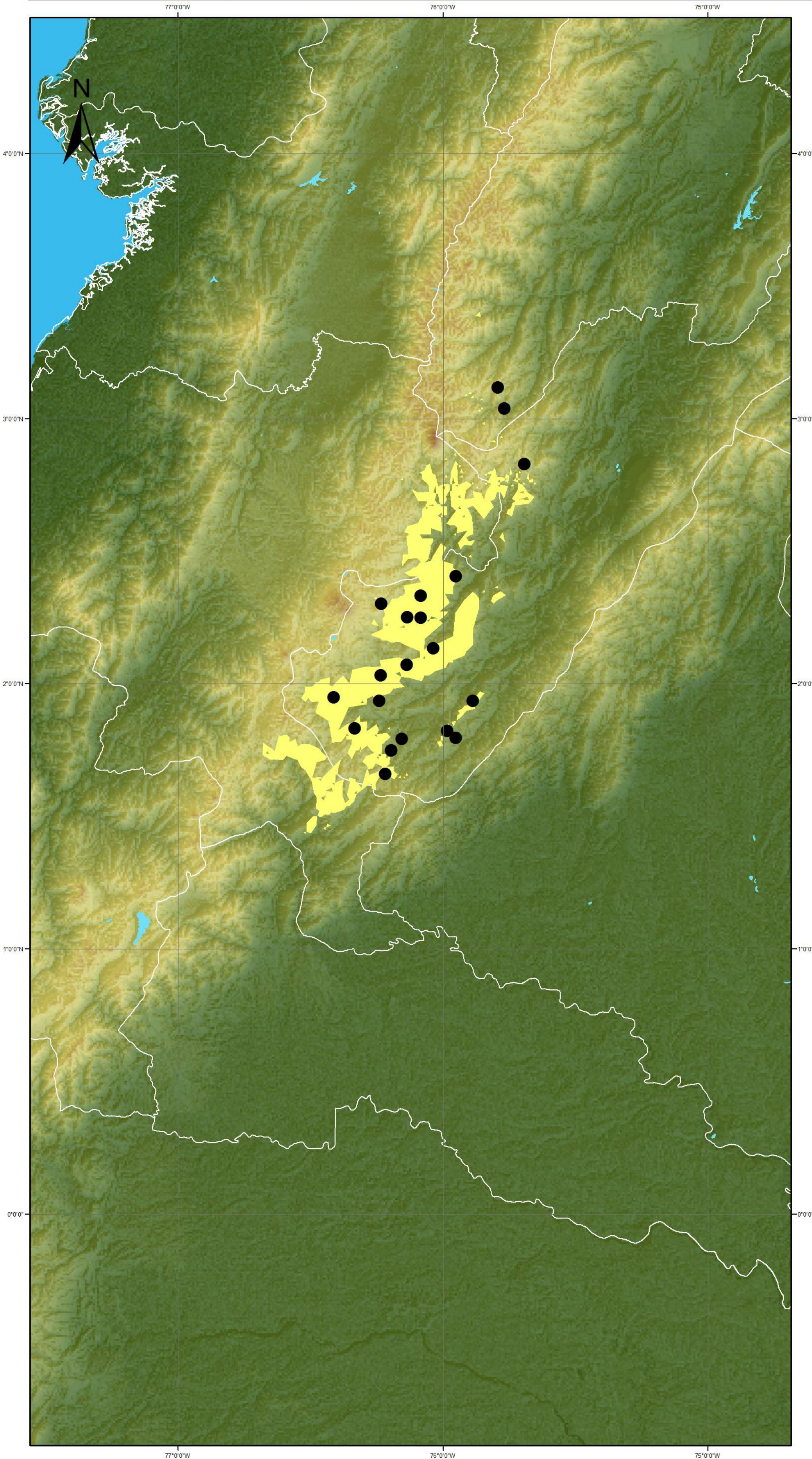
Jarvis, A., H.I. Reuter, A. Nelson, E. Guevara, 2008, Hole-filled SRTM for the globe Version 4, available from the CGIAR-CSI SRTM 90m Database: <http://srtm.csi.cgiar.org>.

Botero-Delgadillo E., C. A. Paez-Ortiz & N. Bayly. 2011. (In press). Biogeography and conservation of Andean and Trans-Andean populations of *Pyrrhura* parakeets in Colombia: Modelling geographic distributions to identify independent conservation units

Study Area



CARTOGRAPHIC GUIDE OF DISTRIBUTION AND CONSERVATION STATUS OF PYRRHURA PARAKEETS IN COLOMBIA



Memorandum of agreement 0002 between SELVA, research for conservation in the neotropics, Strunden-Papageien-Stiftung (SPS) a foundation inside the Zoologische Gesellschaft für Arten und Populationsschutz (ZGAP) and Fonds für bedrohte Papageien (FbP).

Extent of occurrence of Maroon-tailed Parakeet in Colombia

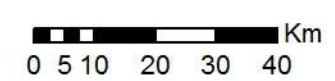
Prepared by:

Paez-Ortiz C.A.
Botero-Deladillo E.

Legend:



Escala: 1:1.241.538



Projection: GCS-WGS-1984

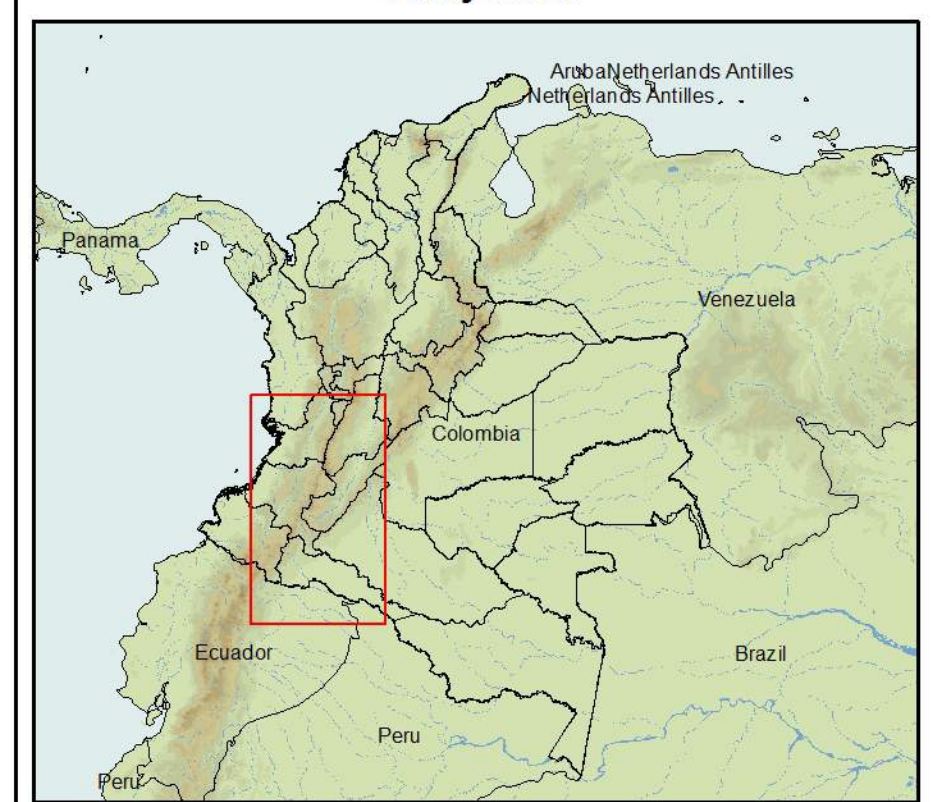
References:

IGAC 2007: Base cartográfica de Colombia 1:500.000

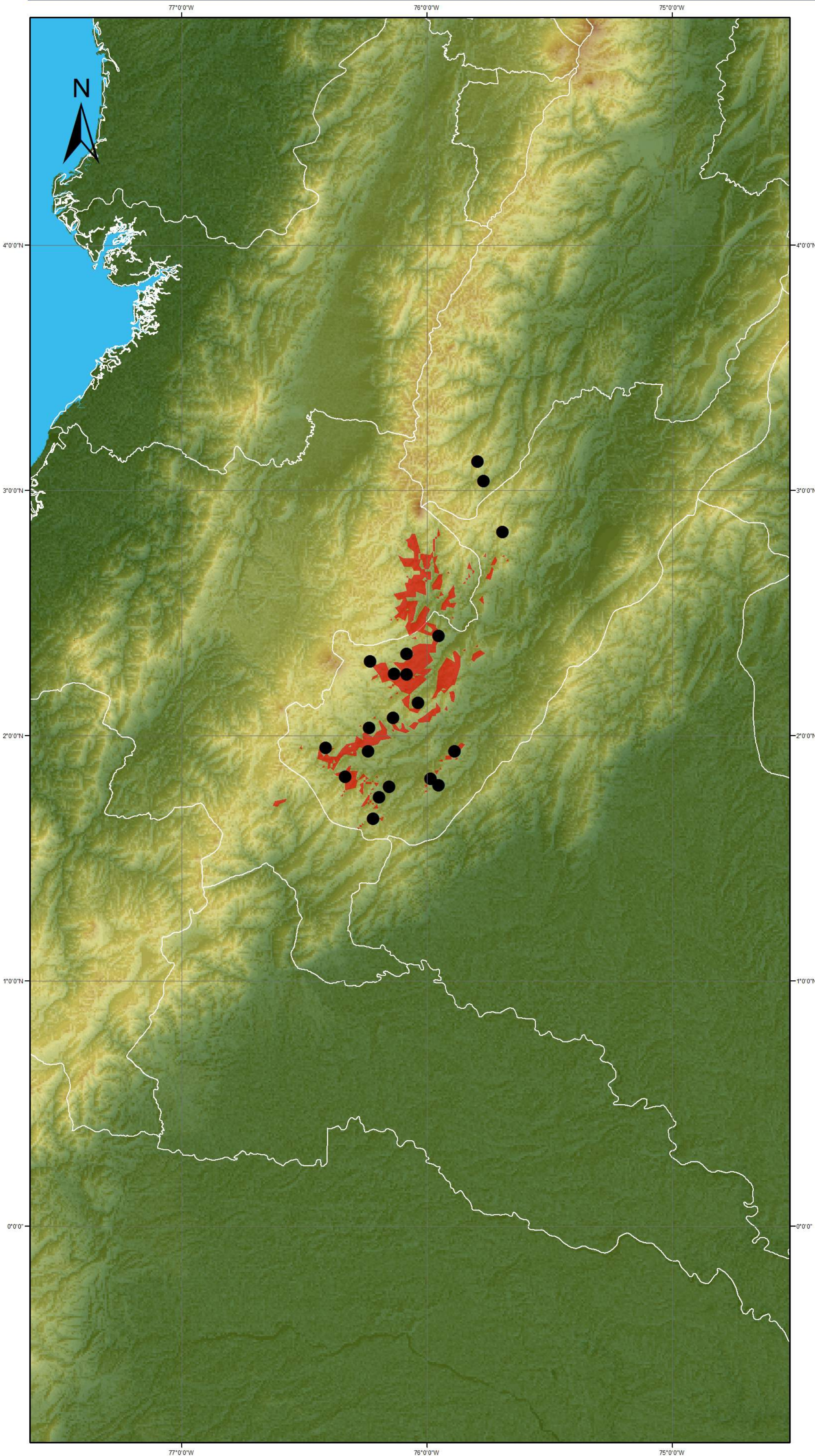
Jarvis, A., H.I. Reuter, A. Nelson, E. Guevara, 2008, Hole-filled SRTM for the globe Version 4, available from the CGIAR-CSI SRTM 90m Database: <http://srtm.csi.cgiar.org>.

Botero-Delgadillo E., C. A. Paez-Ortiz & N. Bayly. 2011. (In press). Biogeography and conservation of Andean and Trans-Andean populations of *Pyrrhura* parakeets in Colombia: Modelling geographic distributions to identify independent conservation units

Study Area



CARTOGRAPHIC GUIDE OF DISTRIBUTION AND CONSERVATION STATUS OF PYRRHURA PARAKEETS IN COLOMBIA



Memorandum of agreement 0002 between SELVA, research for conservation in the neotropics, Strunden-Papageien-Stiftung (SPS) a foundation inside the Zoologische Gesellschaft für Arten und Populationsschutz (ZGAP) and Fonds für bedrohte Papageien (FbP).

Area of transformed habitat of Maroon-tailed Parakeet in Colombia

Prepared by:

Paez-Ortiz C.A.
Botero-Deladillo E.

Legend:

-  Point locality data
-  Area of transformed habitat

Escala: 1:1.337.219

 Km
0 5 10 20 30 40

Projection: GCS-WGS-1984

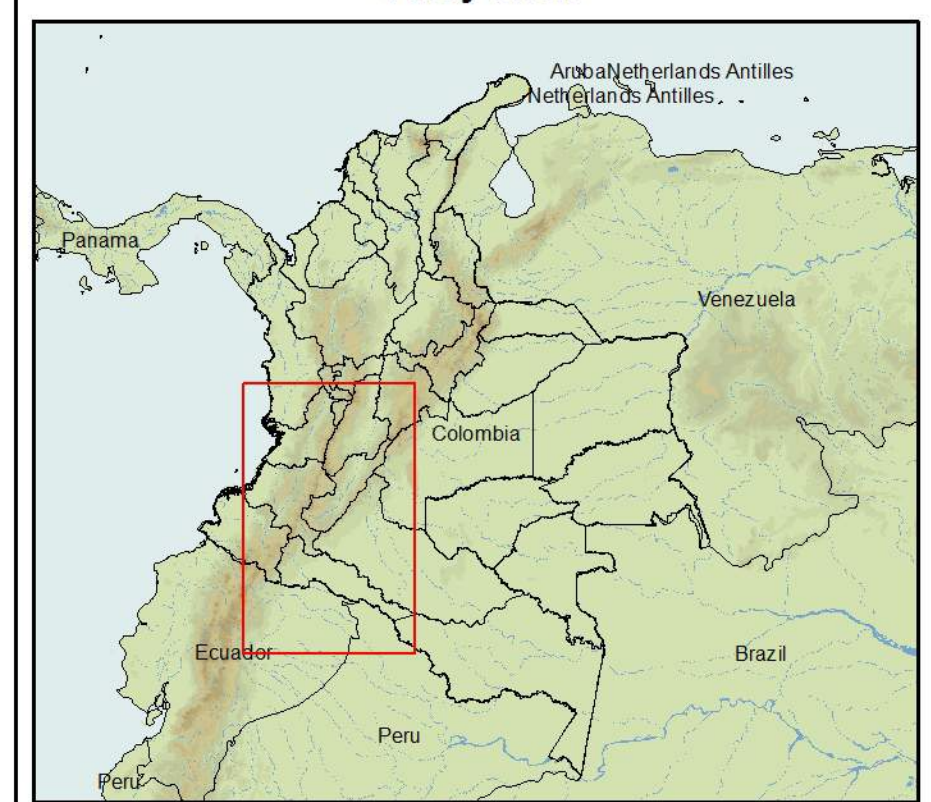
References:

IGAC 2007: Base cartográfica de Colombia 1:500.000

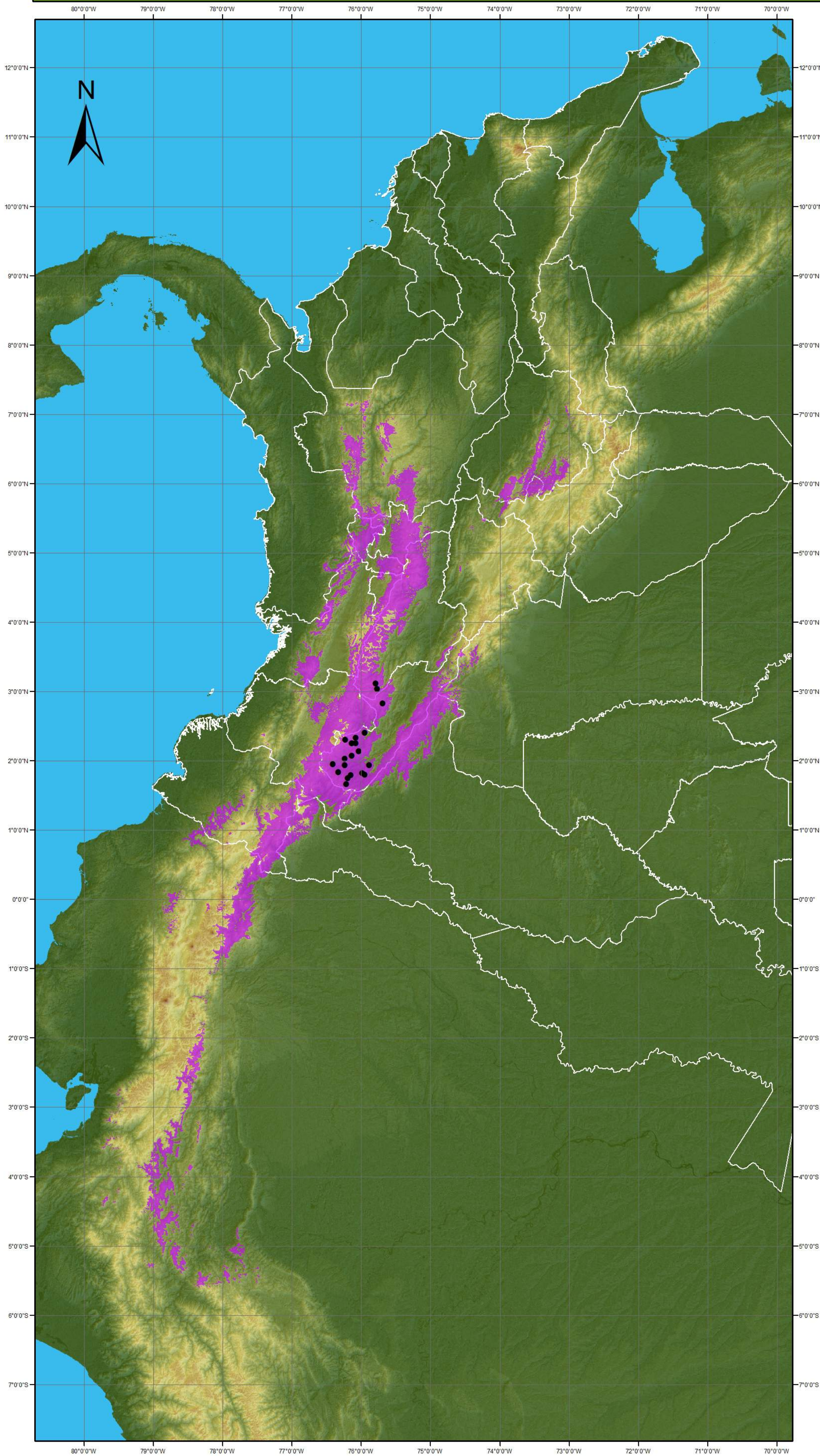
Jarvis, A., H.I. Reuter, A. Nelson, E. Guevara, 2008, Hole-filled SRTM for the globe Version 4, available from the CGIAR-CSI SRTM 90m Database: <http://srtm.csi.cgiar.org>.

Botero-Delgadillo E., C. A. Paez-Ortiz & N. Bayly. 2011. (In press). Biogeography and conservation of Andean and Trans-Andean populations of *Pyrrhura* parakeets in Colombia: Modelling geographic distributions to identify independent conservation units

Study Area



CARTOGRAPHIC GUIDE OF DISTRIBUTION AND CONSERVATION STATUS OF PYRRHURA PARAKEETS IN COLOMBIA



Memorandum of agreement 0002 between SELVA, research for conservation in the neotropics, Strunden-Papageien-Stiftung (SPS) a foundation inside the Zoologische Gesellschaft für Arten und Populationsschutz (ZGAP) and Fonds für bedrohte Papageien (FbP).

Maximum potential distribution of Maroon-tailed Parakeet in Colombia

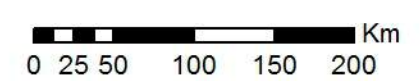
Prepared by:

Paez-Ortiz C.A.
Botero-Deladillo E.

Legend:

- Point locality data
- Maximum potential distribution

Escala: 1:4.715.239

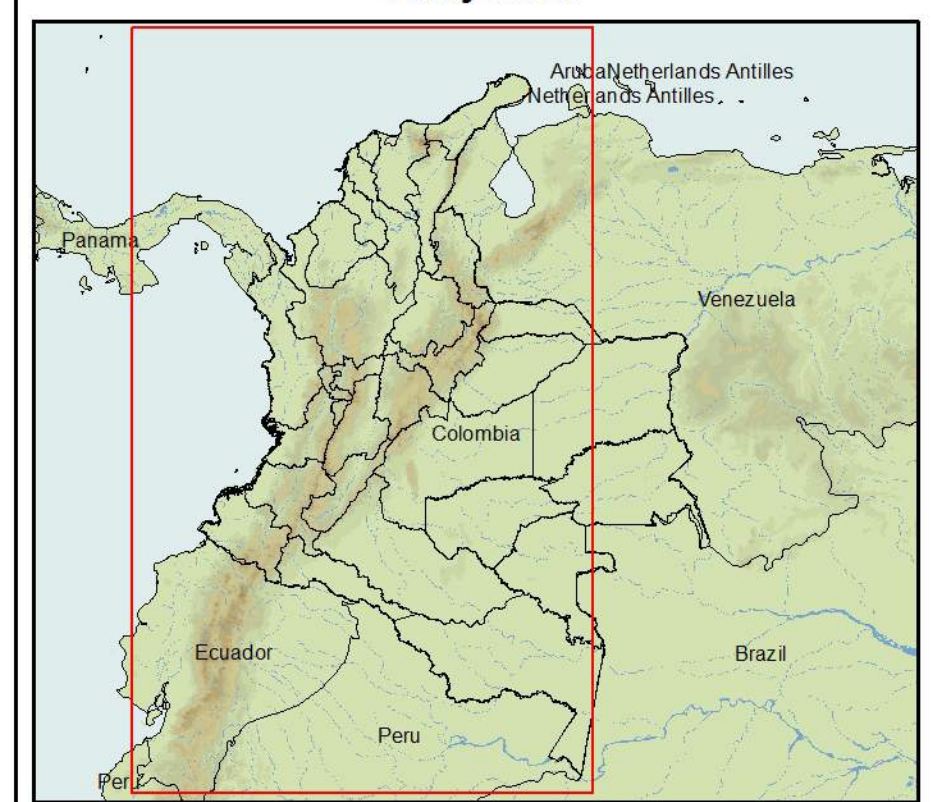


Projection: GCS-WGS-1984

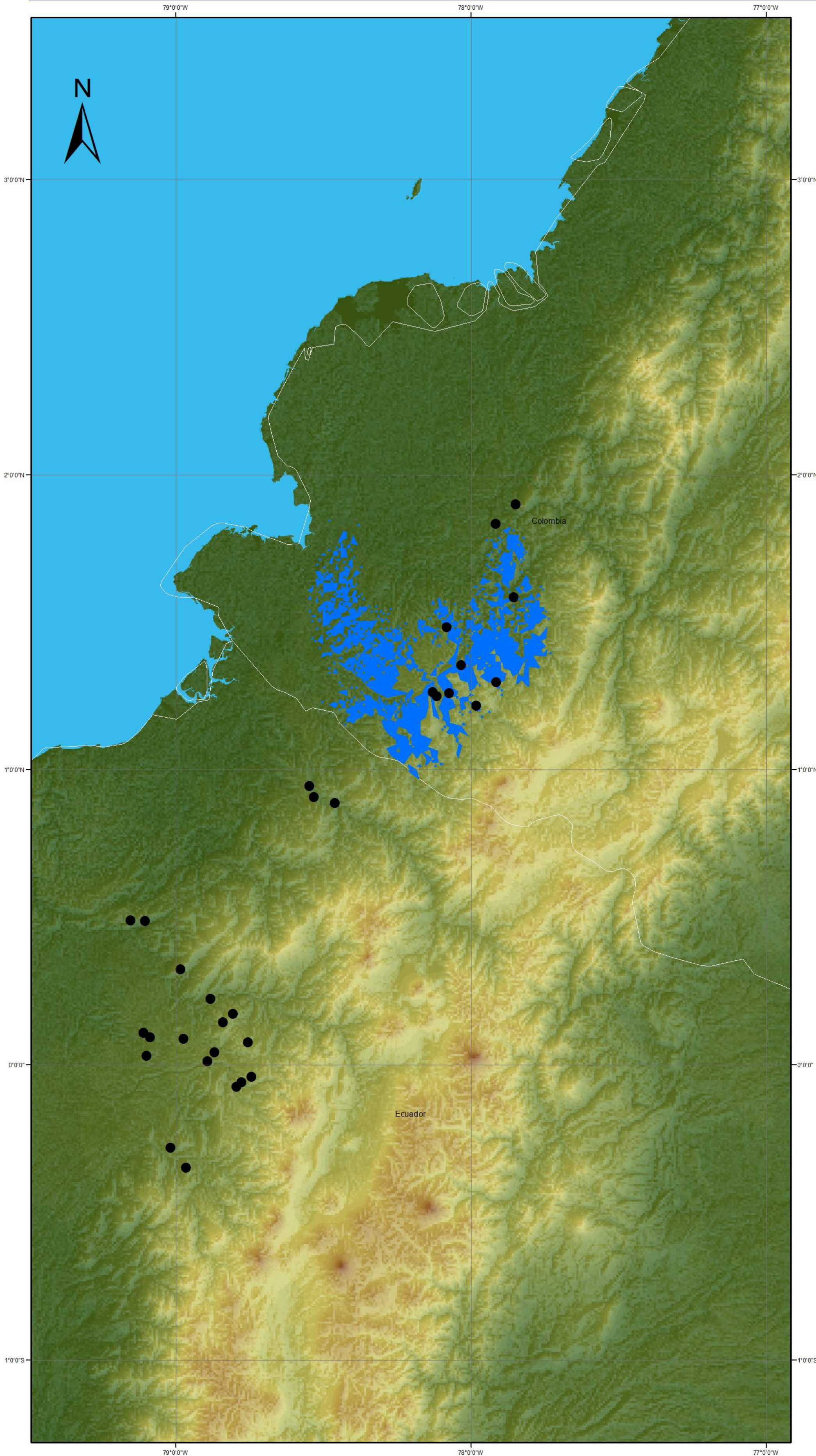
References:

- IGAC 2007: Base cartográfica de Colombia 1:500.000
- Jarvis, A., H.I. Reuter, A. Nelson, E. Guevara, 2008, Hole-filled SRTM for the globe Version 4, available from the CGIAR-CSI SRTM 90m Database: <http://srtm.csi.cgiar.org>.
- Botero-Delgadillo E., C. A. Paez-Ortiz & N. Bayly. 2011. (In press). Biogeography and conservation of Andean and Trans-Andean populations of Pyrrhura parakeets in Colombia: Modelling geographic distributions to identify independent conservation units

Study Area



CARTOGRAPHIC GUIDE OF DISTRIBUTION AND CONSERVATION STATUS OF PYRRHURA PARAKEETS IN COLOMBIA



Memorandum of agreement 0002 between SELVA, research for conservation in the neotropics, Strunden-Papageien-Stiftung (SPS) a foundation inside the Zoologische Gesellschaft für Arten und Populationsschutz (ZGAP) and Fonds für bedrohte Papageien (FbP).

Area of occupancy Choco Parakeet in Colombia

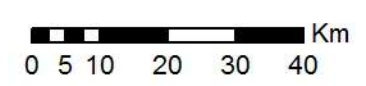
Prepared by:

Paez-Ortiz C.A.
Botero-Deladillo E.

Legend:

-  Point locality data
-  Area of occupancy

Escala: 1:1.111.617



Projection: GCS-WGS-1984

References:

IGAC 2007: Base cartográfica de Colombia 1:500.000

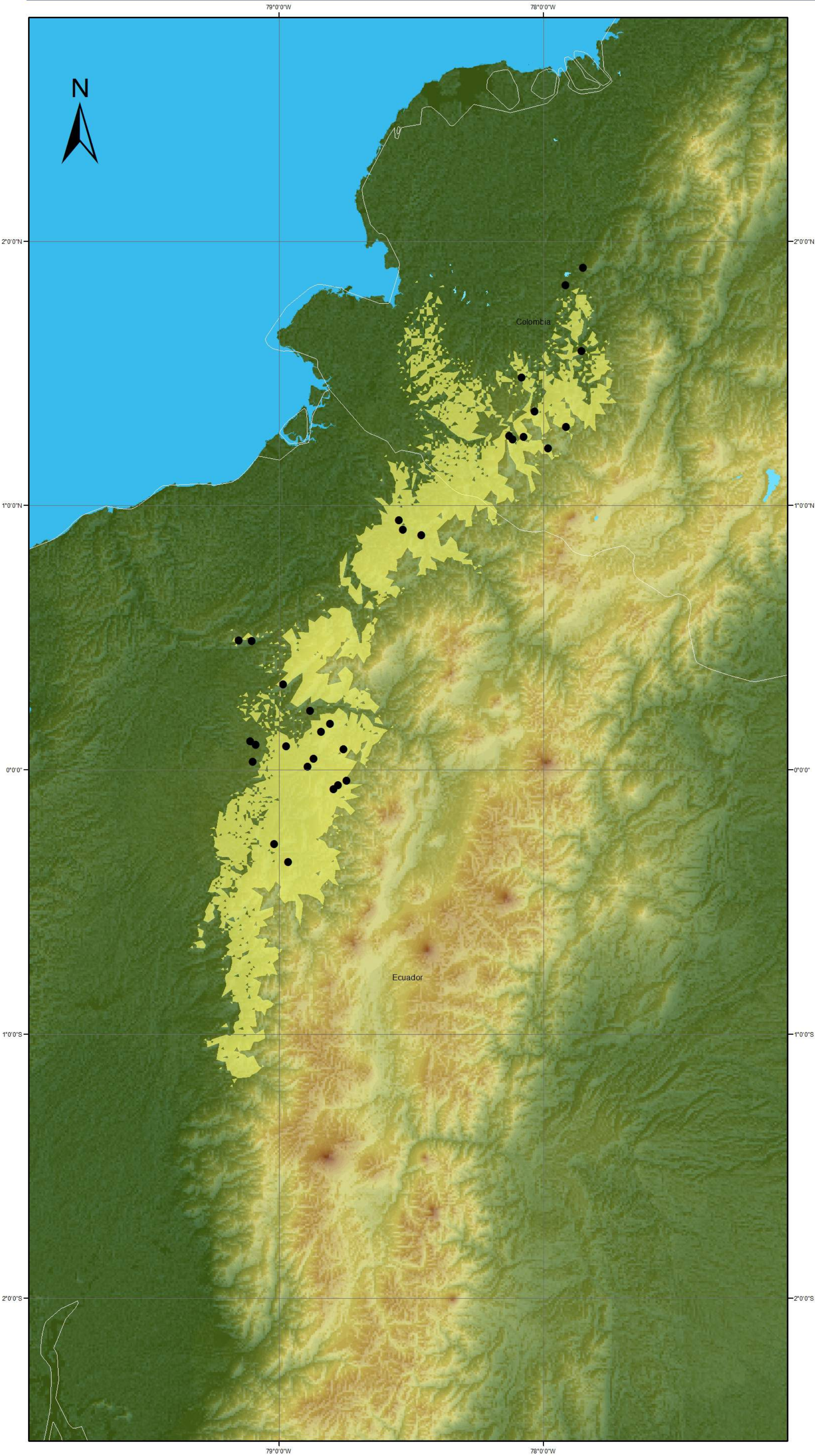
Jarvis, A., H.I. Reuter, A. Nelson, E. Guevara, 2008, Hole-filled SRTM for the globe Version 4, available from the CGIAR-CSI SRTM 90m Database: <http://srtm.csi.cgiar.org>.

Botero-Delgadillo E., C. A. Paez-Ortiz & N. Bayly. 2011. (In press). Biogeography and conservation of Andean and Trans-Andean populations of *Pyrrhura* parakeets in Colombia: Modelling geographic distributions to identify independent conservation units

Study Area



CARTOGRAPHIC GUIDE OF DISTRIBUTION AND CONSERVATION STATUS OF PYRRHURA PARAKEETS IN COLOMBIA




Memorandum of agreement 0002 between SELVA, research for conservation in the neotropics, Strunden-Papageien-Stiftung (SPS) a foundation inside the Zoologische Gesellschaft für Arten und Populationsschutz (ZGAP) and Fonds für bedrohte Papageien (FbP).

Extent of occurrence of Choco Parakeet in Colombia

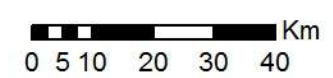
Prepared by:

Paez-Ortiz C.A.
Botero-Deladillo E.

Legend:



Escala: 1:1.241.538



Projection: GCS-WGS-1984

References:

IGAC 2007: Base cartográfica de Colombia 1:500.000

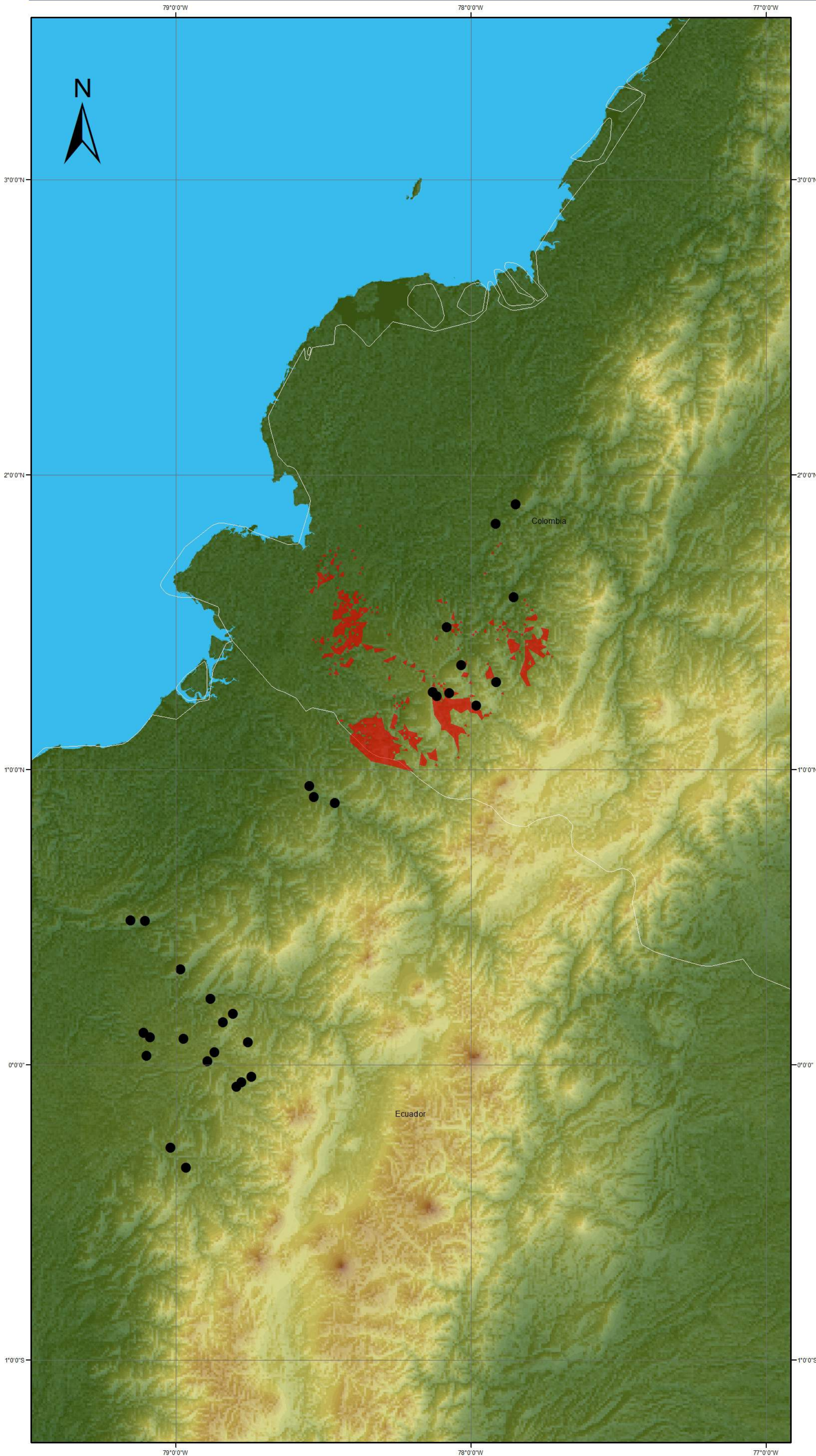
Jarvis, A., H.I. Reuter, A. Nelson, E. Guevara, 2008, Hole-filled SRTM for the globe Version 4, available from the CGIAR-CSI SRTM 90m Database: <http://srtm.csi.cgiar.org>.

Botero-Delgadillo E., C. A. Paez-Ortiz & N. Bayly. 2011. (In press). Biogeography and conservation of Andean and Trans-Andean populations of *Pyrrhura* parakeets in Colombia: Modelling geographic distributions to identify independent conservation units

Study Area



CARTOGRAPHIC GUIDE OF DISTRIBUTION AND CONSERVATION STATUS OF PYRRHURA PARAKEETS IN COLOMBIA





Memorandum of agreement 0002 between SELVA, research for conservation in the neotropics, Strunden-Papageien-Stiftung (SPS) a foundation inside the Zoologische Gesellschaft für Arten und Populationsschutz (ZGAP) and Fonds für bedrohte Papageien (FbP).

Area of transformed habitat of Choco Parakeet in Colombia

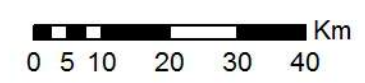
Prepared by:

Paez-Ortiz C.A.
Botero-Deladillo E.

Legend:

-  Point locality data
-  Area of transformed habitat

Escala: 1:1.111.617



Projection: GCS-WGS-1984

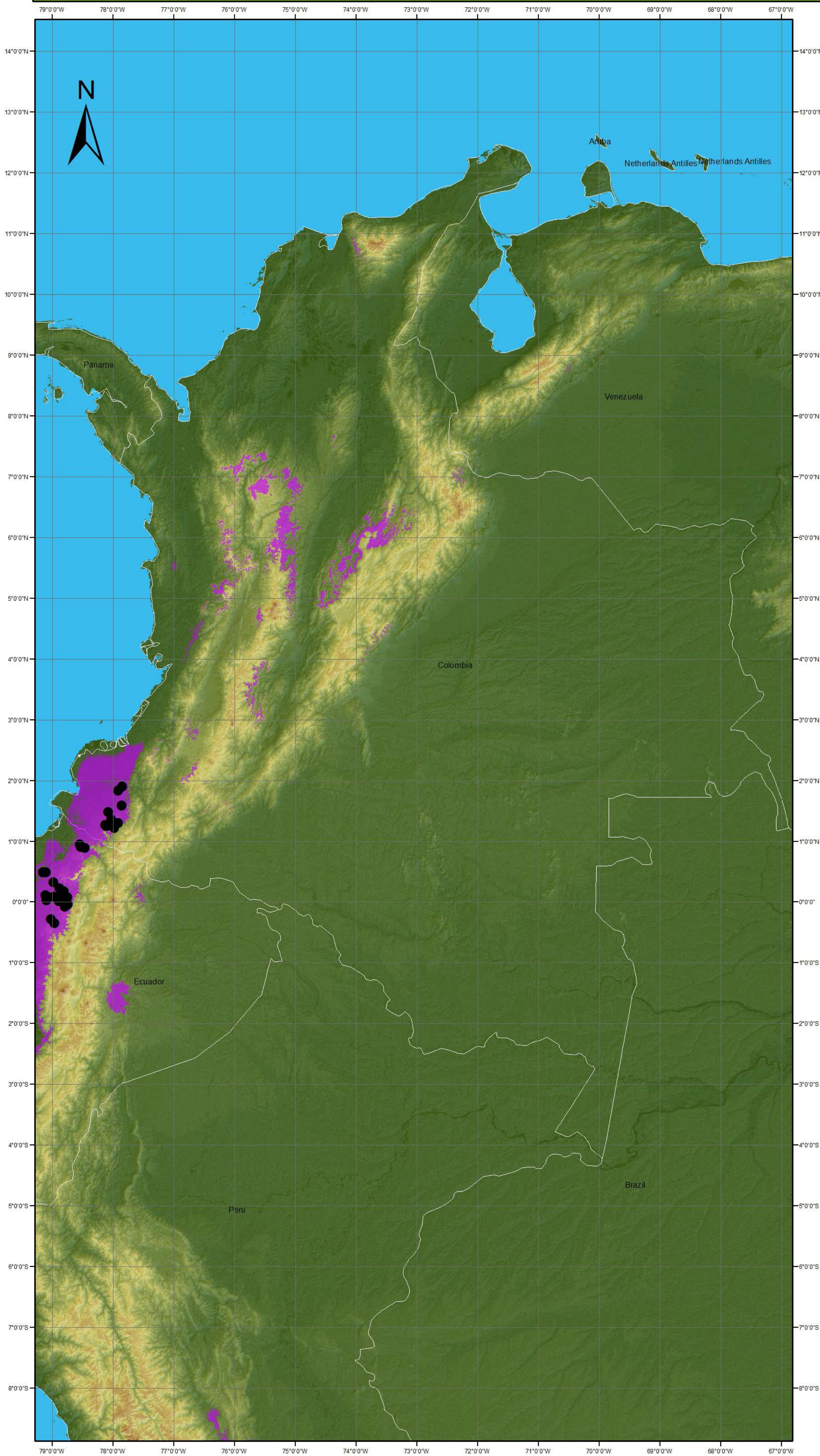
References:

- IGAC 2007: Base cartográfica de Colombia 1:500.000
- Jarvis, A., H.I. Reuter, A. Nelson, E. Guevara, 2008, Hole-filled SRTM for the globe Version 4, available from the CGIAR-CSI SRTM 90m Database: <http://srtm.csi.cgiar.org>.
- Botero-Delgadillo E., C. A. Paez-Ortiz & N. Bayly. 2011. (In press). Biogeography and conservation of Andean and Trans-Andean populations of Pyrrhura parakeets in Colombia: Modelling geographic distributions to identify independent conservation units

Study Area



CARTOGRAPHIC GUIDE OF DISTRIBUTION AND CONSERVATION STATUS OF PYRRHURA PARAKEETS IN COLOMBIA



Memorandum of agreement 0002 between SELVA, research for conservation in the neotropics, Strunden-Papageien-Stiftung (SPS) a foundation inside the Zoologische Gesellschaft für Arten und Populationsschutz (ZGAP) and Fonds für bedrohte Papageien (FbP).

maximum potential distribution of Choco Parakeet in Colombia

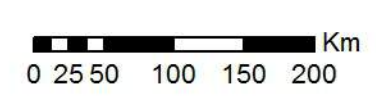
Prepared by:

Paez-Ortiz C.A.
Botero-Deladillo E.

Legend:

- Point locality data
- Maximum potential distribution

Escala: 1:5.384.080



Projection: GCS-WGS-1984

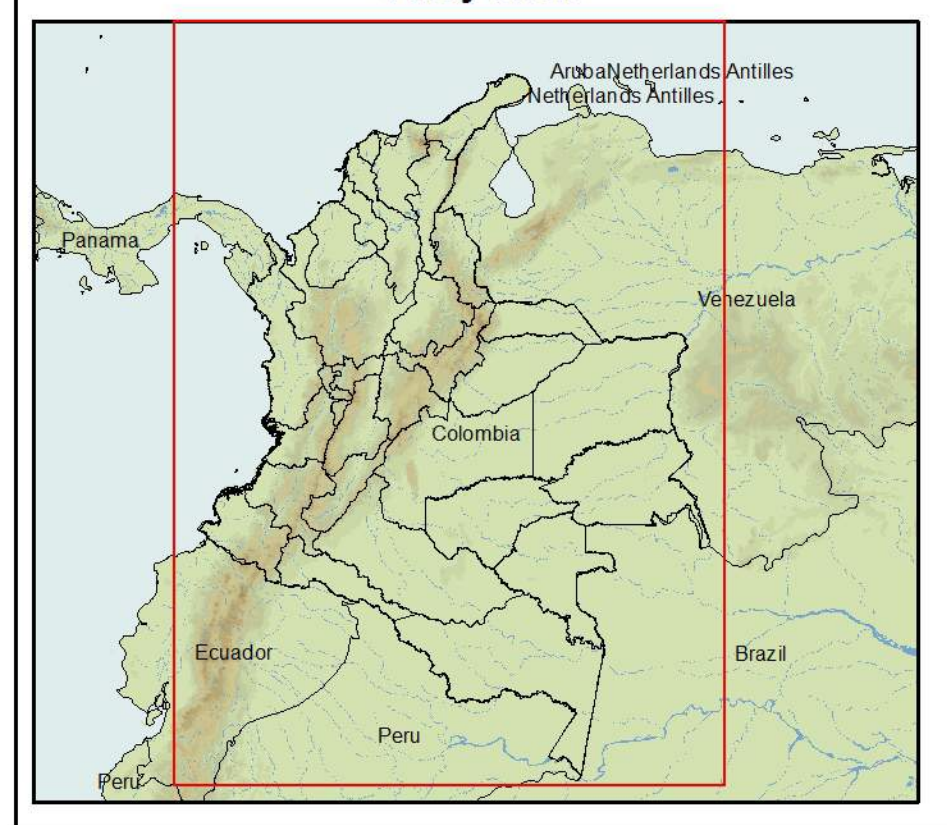
References:

IGAC 2007: Base cartográfica de Colombia 1:500.000

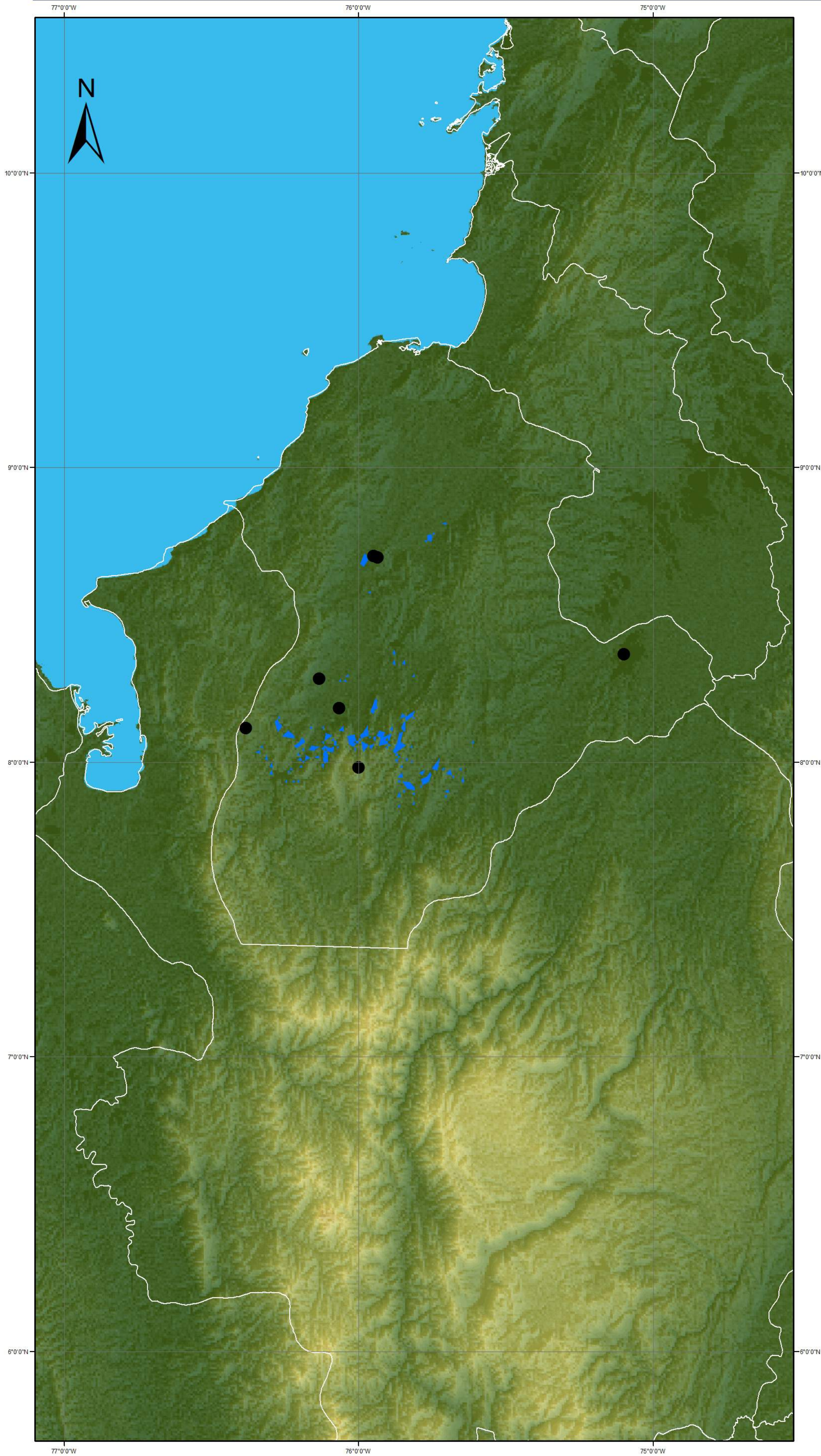
Jarvis, A., H.I. Reuter, A. Nelson, E. Guevara, 2008, Hole-filled SRTM for the globe Version 4, available from the CGIAR-CSI SRTM 90m Database: <http://srtm.csi.cgiar.org>.

Botero-Delgadillo E., C. A. Paez-Ortiz & N. Bayly. 2011. (In press). Biogeography and conservation of Andean and Trans-Andean populations of Pyrrhura parakeets in Colombia: Modelling geographic distributions to identify independent conservation units

Study Area



CARTOGRAPHIC GUIDE OF DISTRIBUTION AND CONSERVATION STATUS OF PYRRHURA PARAKEETS IN COLOMBIA



Memorandum of agreement 0002 between SELVA, research for conservation in the neotropics, Strunden-Papageien-Stiftung (SPS) a foundation inside the Zoologische Gesellschaft für Arten und Populationsschutz (ZGAP) and Fonds für bedrohte Papageien (FbP).

Area of occupancy Sinu Parakeet in Colombia

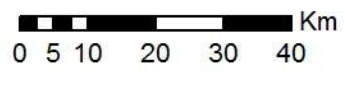
Prepared by:

Paez-Ortiz C.A.
Botero-Deladillo E.

Legend:

- Point locality data
- Area of occupancy

Escala: 1:1.111.617



Projection: GCS-WGS-1984

References:

IGAC 2007: Base cartográfica de Colombia 1:500.000

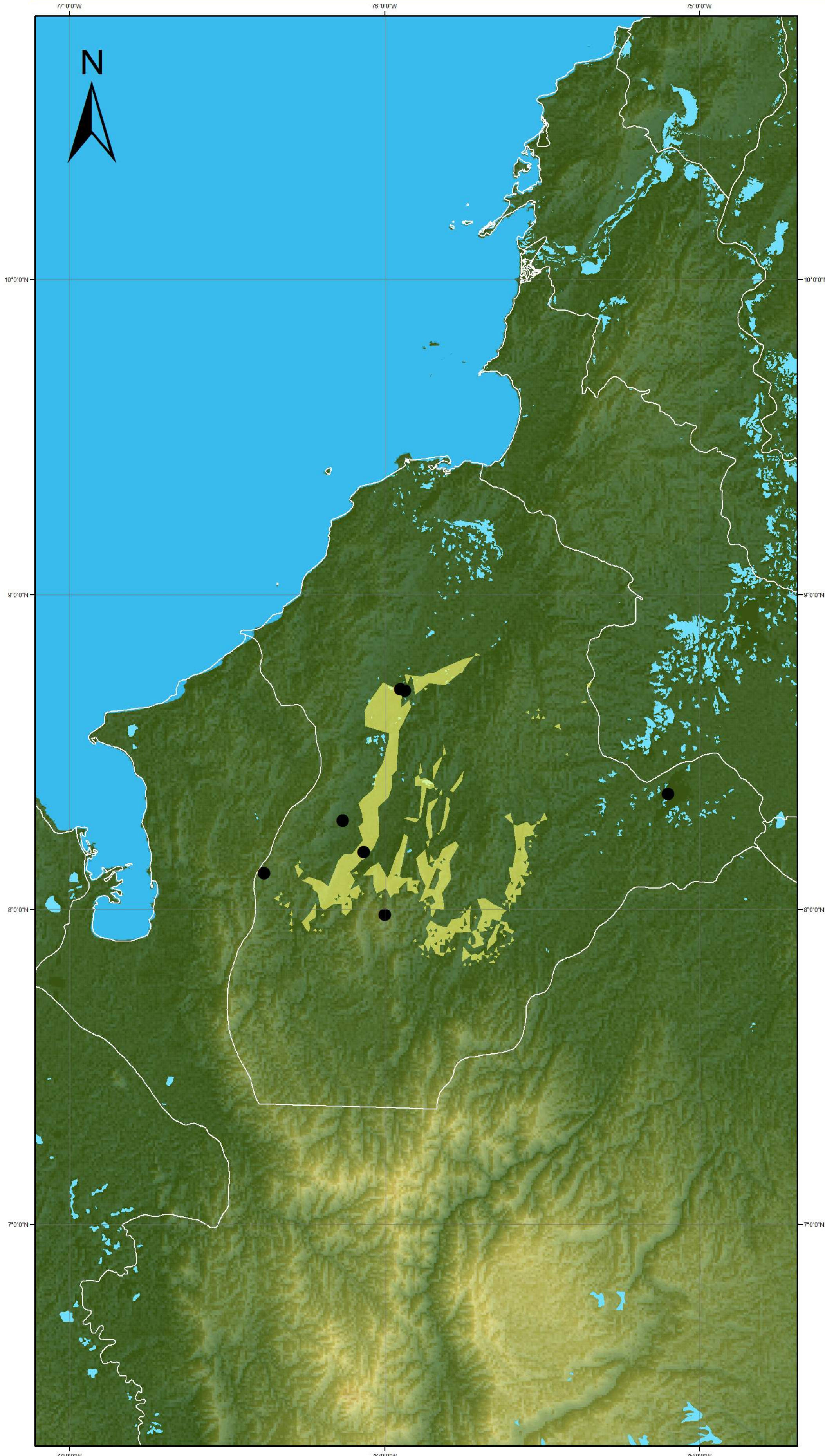
Jarvis, A., H.I. Reuter, A. Nelson, E. Guevara, 2008, Hole-filled SRTM for the globe Version 4, available from the CGIAR-CSI SRTM 90m Database: <http://srtm.csi.cgiar.org>.

Botero-Delgadillo E., C. A. Paez-Ortiz & N. Bayly. 2011. (In press). Biogeography and conservation of Andean and Trans-Andean populations of Pyrrhura parakeets in Colombia: Modelling geographic distributions to identify independent conservation units

Study Area



CARTOGRAPHIC GUIDE OF DISTRIBUTION AND CONSERVATION STATUS OF PYRRHURA PARAKEETS IN COLOMBIA



Memorandum of agreement 0002 between SELVA, research for conservation in the neotropics, Strunden-Papageien-Stiftung (SPS) a foundation inside the Zoologische Gesellschaft für Arten und Populationsschutz (ZGAP) and Fonds für bedrohte Papageien (FbP).

Extent of occurrence of Sinu Parakeet in Colombia

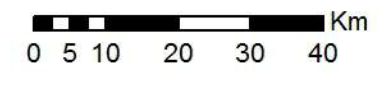
Prepared by:

Paez-Ortiz C.A.
Botero-Deladillo E.

Legend:

- Point locality data
- Extent of Occurrence

Escala: 1:1.044.835



Projection: GCS-WGS-1984

References:

IGAC 2007: Base cartográfica de Colombia 1:500.000

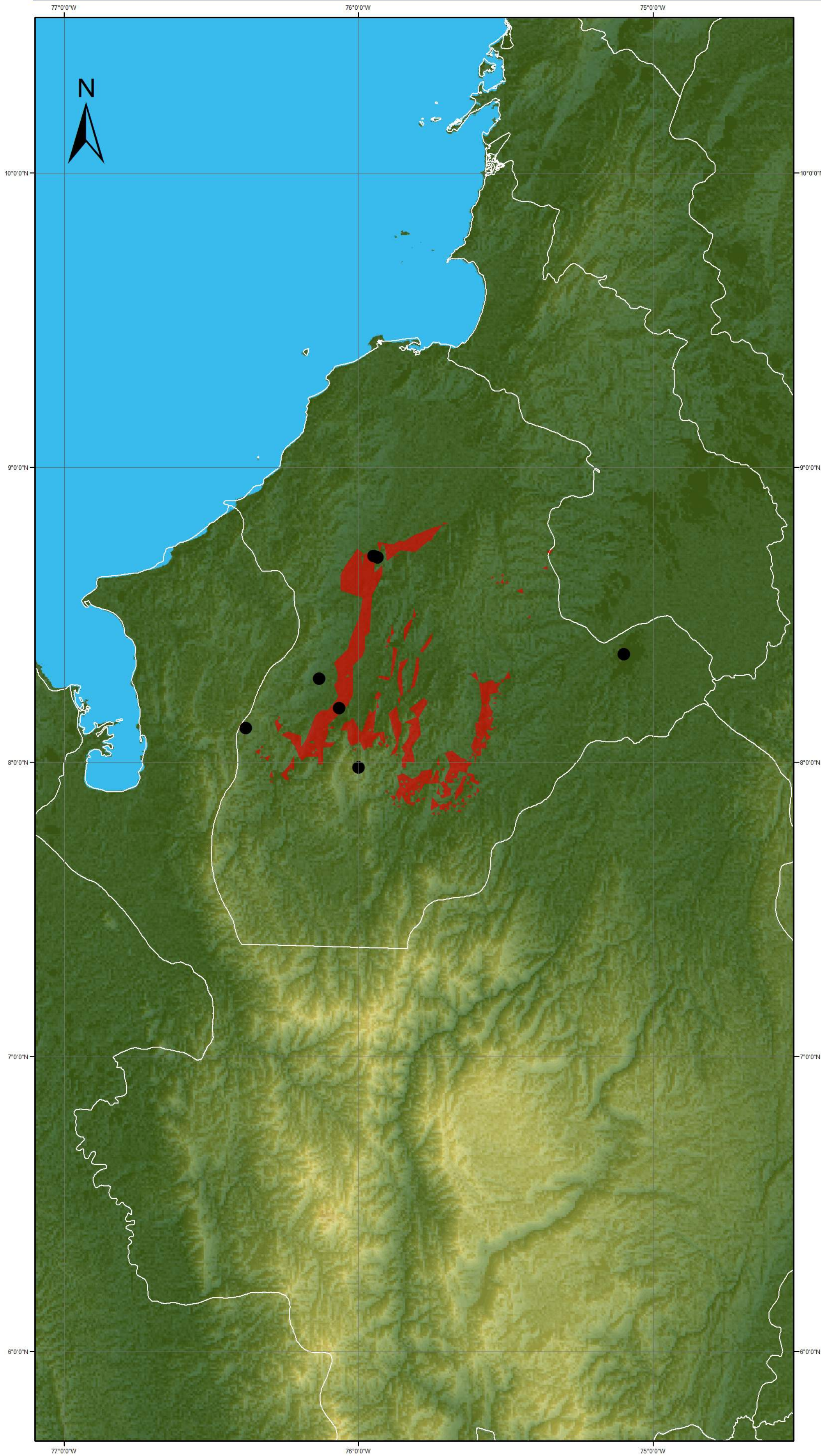
Jarvis, A., H.I. Reuter, A. Nelson, E. Guevara, 2008, Hole-filled SRTM for the globe Version 4, available from the CGIAR-CSI SRTM 90m Database: <http://srtm.csi.cgiar.org>.

Botero-Delgadillo E., C. A. Paez-Ortiz & N. Bayly. 2011. (In press). Biogeography and conservation of Andean and Trans-Andean populations of Pyrrhura parakeets in Colombia: Modelling geographic distributions to identify independent conservation units

Study Area



CARTOGRAPHIC GUIDE OF DISTRIBUTION AND CONSERVATION STATUS OF PYRRHURA PARAKEETS IN COLOMBIA



Memorandum of agreement 0002 between SELVA, research for conservation in the neotropics, Strunden-Papageien-Stiftung (SPS) a foundation inside the Zoologische Gesellschaft für Arten und Populationsschutz (ZGAP) and Fonds für bedrohte Papageien (FbP).

Area of transformed habitat of Sinu Parakeet in Colombia

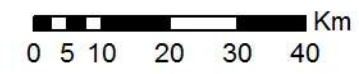
Prepared by:

Paez-Ortiz C.A.
Botero-Deladillo E.

Legend:

- Point locality data
- Area of transformed habitat

Escala: 1:1.111.617



Projection: GCS-WGS-1984

References:

IGAC 2007: Base cartográfica de Colombia 1:500.000

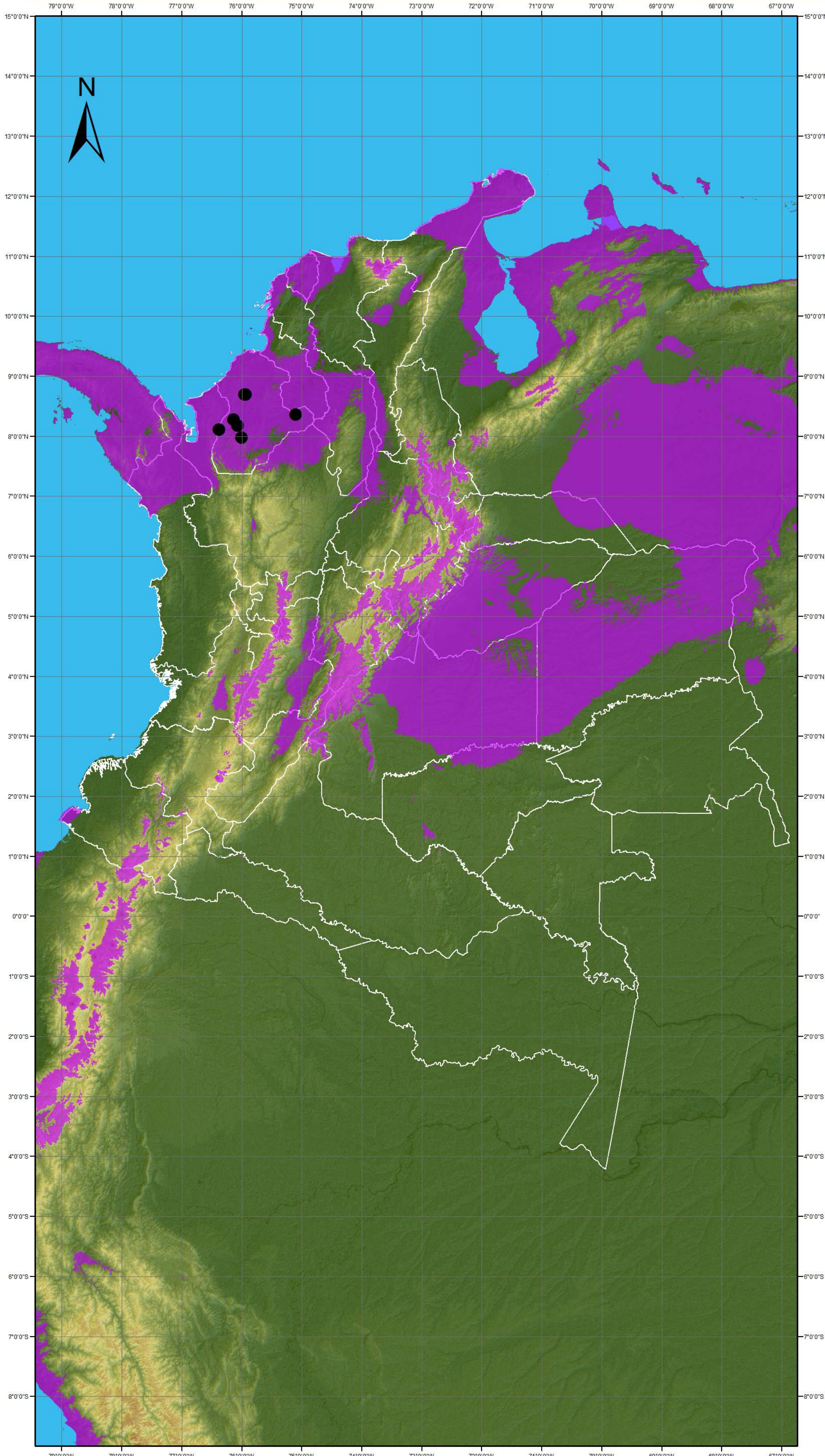
Jarvis, A., H.I. Reuter, A. Nelson, E. Guevara, 2008, Hole-filled SRTM for the globe Version 4, available from the CGIAR-CSI SRTM 90m Database: <http://srtm.csi.cgiar.org>.

Botero-Delgadillo E., C. A. Paez-Ortiz & N. Bayly. 2011. (In press). Biogeography and conservation of Andean and Trans-Andean populations of Pyrrhura parakeets in Colombia: Modelling geographic distributions to identify independent conservation units

Study Area



CARTOGRAPHIC GUIDE OF DISTRIBUTION AND CONSERVATION STATUS OF PYRRHURA PARAKEETS IN COLOMBIA



Memorandum of agreement 0002 between SELVA, research for conservation in the neotropics, Strunden-Papageien-Stiftung (SPS) a foundation inside the Zoologische Gesellschaft für Arten und Populationsschutz (ZGAP) and Fonds für bedrohte Papageien (FbP).

Maximum potential distribution of Sinu Parakeet in Colombia

Prepared by:

Paez-Ortiz C.A.
Botero-Deladillo E.

Legend:

- Point locality data
- Maximum potential distribution

Escala: 1:5.483.977



Projection: GCS-WGS-1984

References:

IGAC 2007: Base cartográfica de Colombia 1:500.000

Jarvis, A., H.I. Reuter, A. Nelson, E. Guevara, 2008, Hole-filled SRTM for the globe Version 4, available from the CGIAR-CSI SRTM 90m Database: <http://srtm.csi.cgiar.org>.

Botero-Delgadillo E., C. A. Paez-Ortiz & N. Bayly. 2011. (In press). Biogeography and conservation of Andean and Trans-Andean populations of Pyrrhura parakeets in Colombia: Modelling geographic distributions to identify independent conservation units

Study Area

